



Sheringham Shoal and Dudgeon Offshore Wind Farm Extension Projects

Works Plans (Onshore)

August 2022
Document Reference: 2.6
APFP Regulation: 5(2)(j)

590000 600000 610000 620000 630000 640000



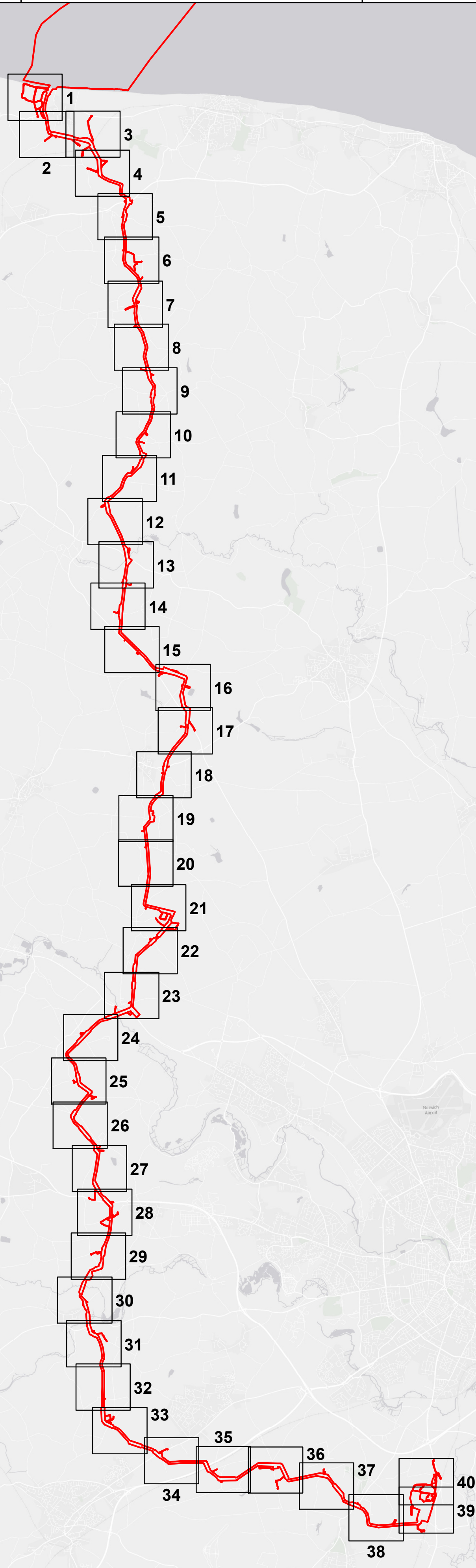
340000

330000

320000

310000

300000



Sheringham Shoal and Dudgeon Extension Projects

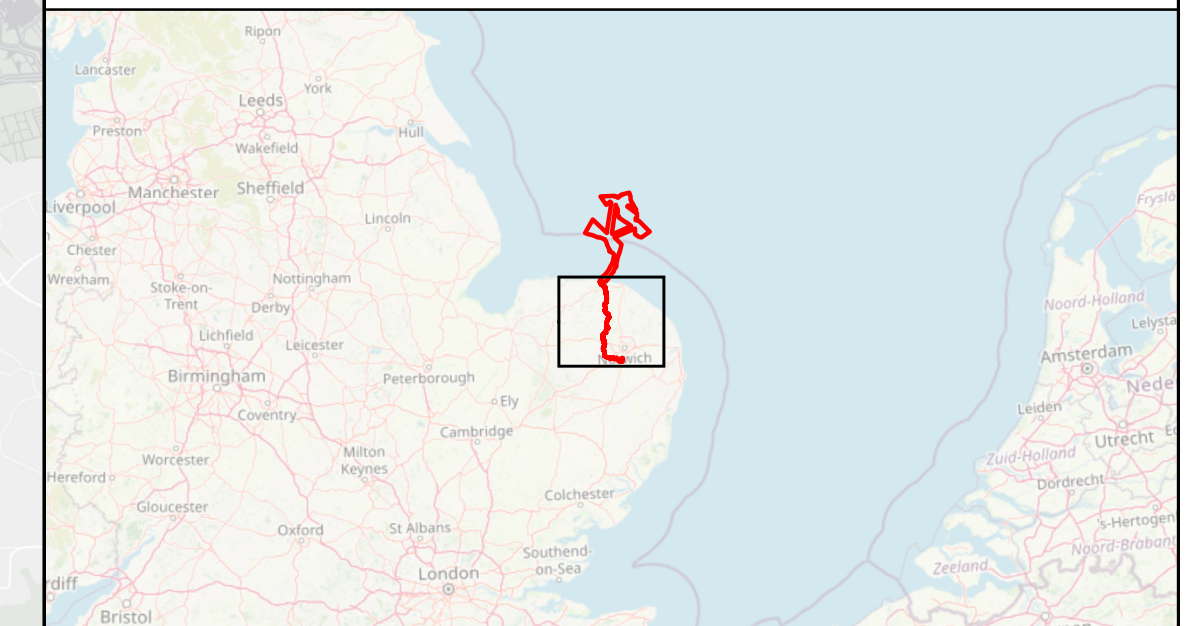
Title: Onshore Works Plans

Key Plan

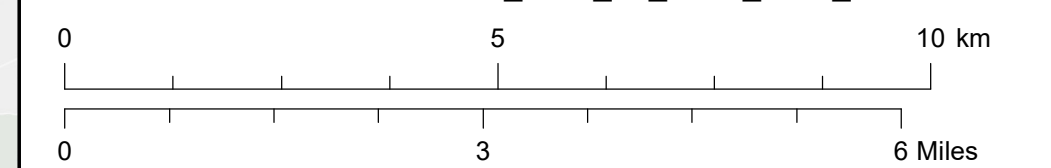
APFP Regulations Reference: 5(2)(j)
Application Doc. no.: 2.6

Legend:

- Order Limits
- Sheet extents



Coordinate Reference System: British National Grid
Transformation WGS84: OSGB_1936_To_WGS_1984_7



Scale: 1:87 281 Scale at size: A1

Equinor Doc. no.: C282-EQ-Z-GA-00008

A	09/08/2022	First Issue	ERIHAG	JADD	SARC
REV	DATE	STATUS	DRW	CHK	APR



610000

610500

611000



344000

343500

343000

Sheringham Shoal and Dudgeon Extension Projects

Title: Onshore Works Plans

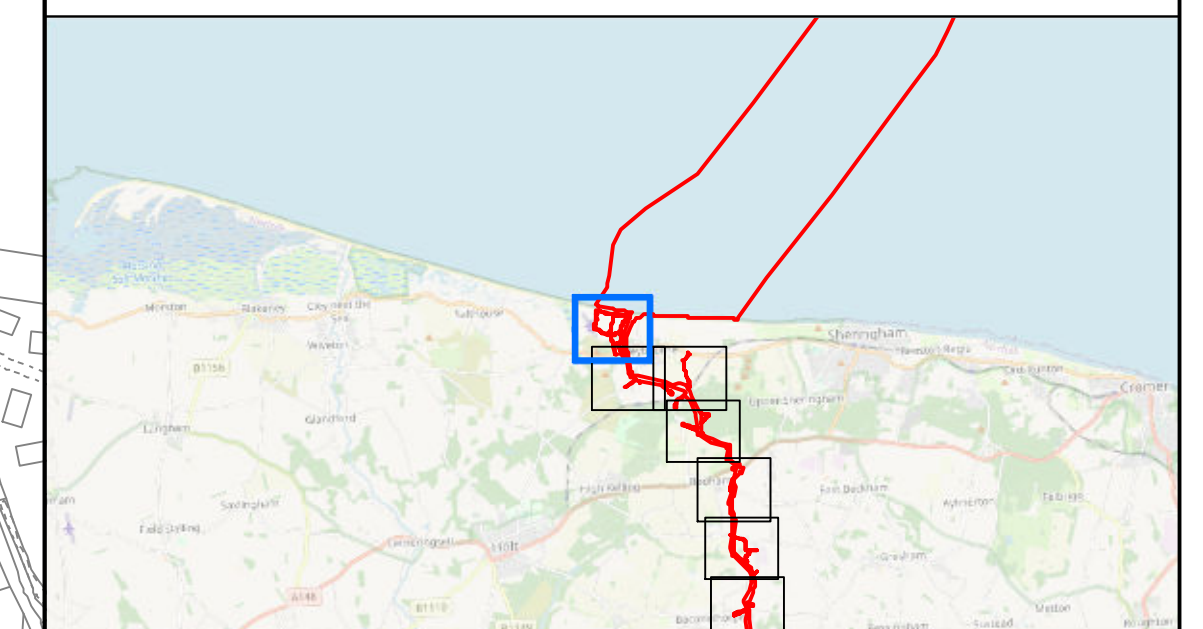
Sheet 1 of 40

APFP Regulations Reference: 5(2)(j)
Application Doc. no.: 2.6

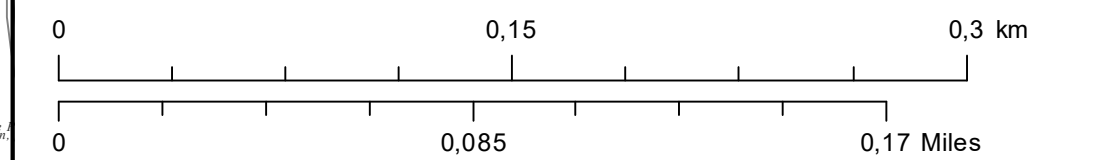
Legend:

- Order Limits
- Sheet extent
- Mean Low Water (Springs)
- Mean High Water (Springs)
- Works No. 7A/B or 7C, Landfall connection works
- Works No. 8A/B or 8C, Onshore connection works (landward of MHSW and seaward of Works No. 9A/B/C)
- Works No. 9A/B or 9C, Onshore connection works (transition joint bays and landfall construction compound)
- Works No. 10A/B, Temporary working area associated with Work Nos. 8A/B/C and 9A/B/C
- Works No. 11A/B, Permanent access to Landfall works
- Works No. 12A/B or 12C, Onshore connection works
- Works No. 13A/B, Access track

Data Sources: © Norfolk County Council, 2020; © Natural England copyright, 2020
Base Map: © Crown copyright and database rights 2020, Ordnance Survey 0100031673; © OpenStreetMap (and) contributors, CC-BY-SA



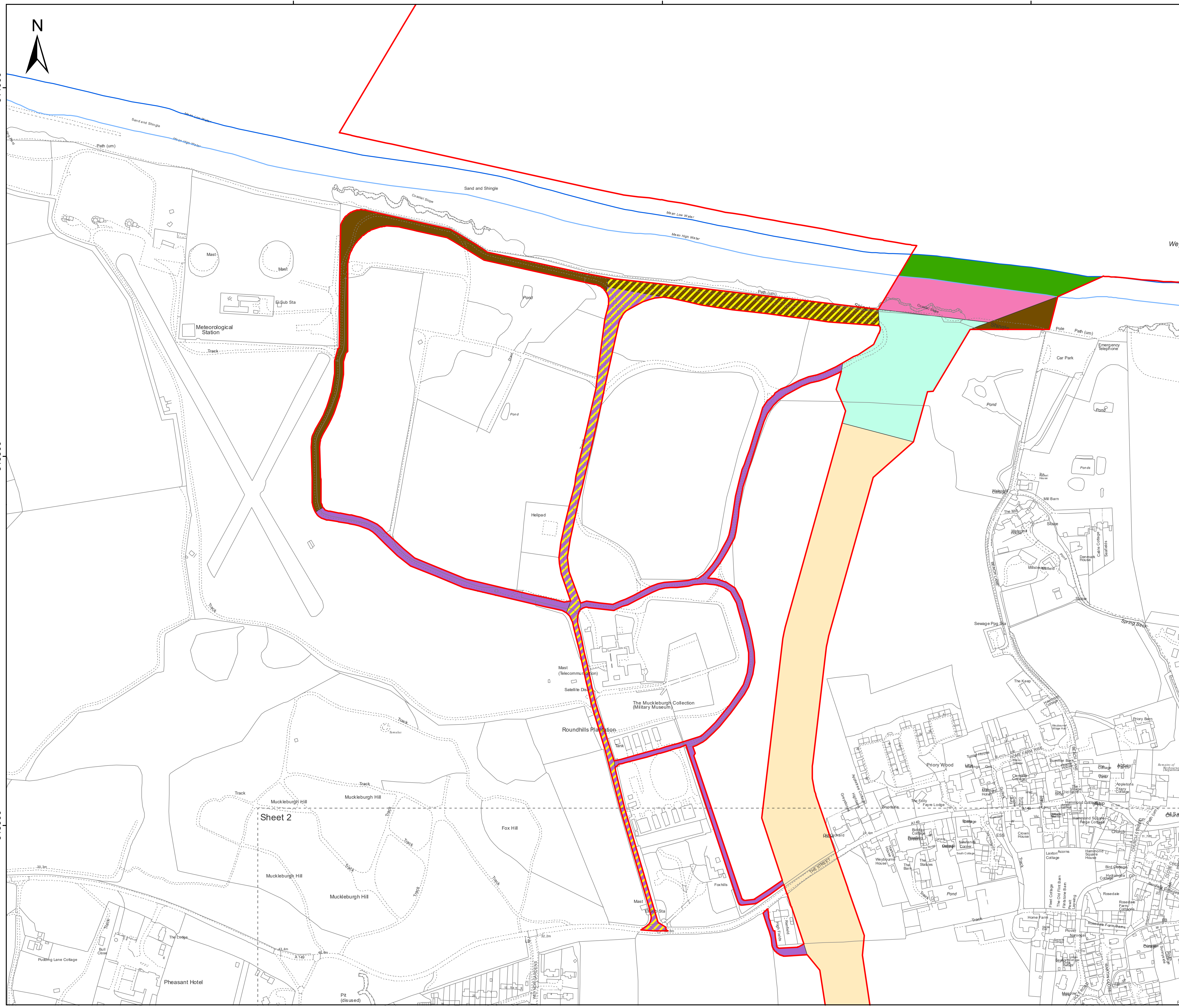
Coordinate Reference System: British National Grid
Transformation WGS84: OSGB_1936_To_WGS_1984_7

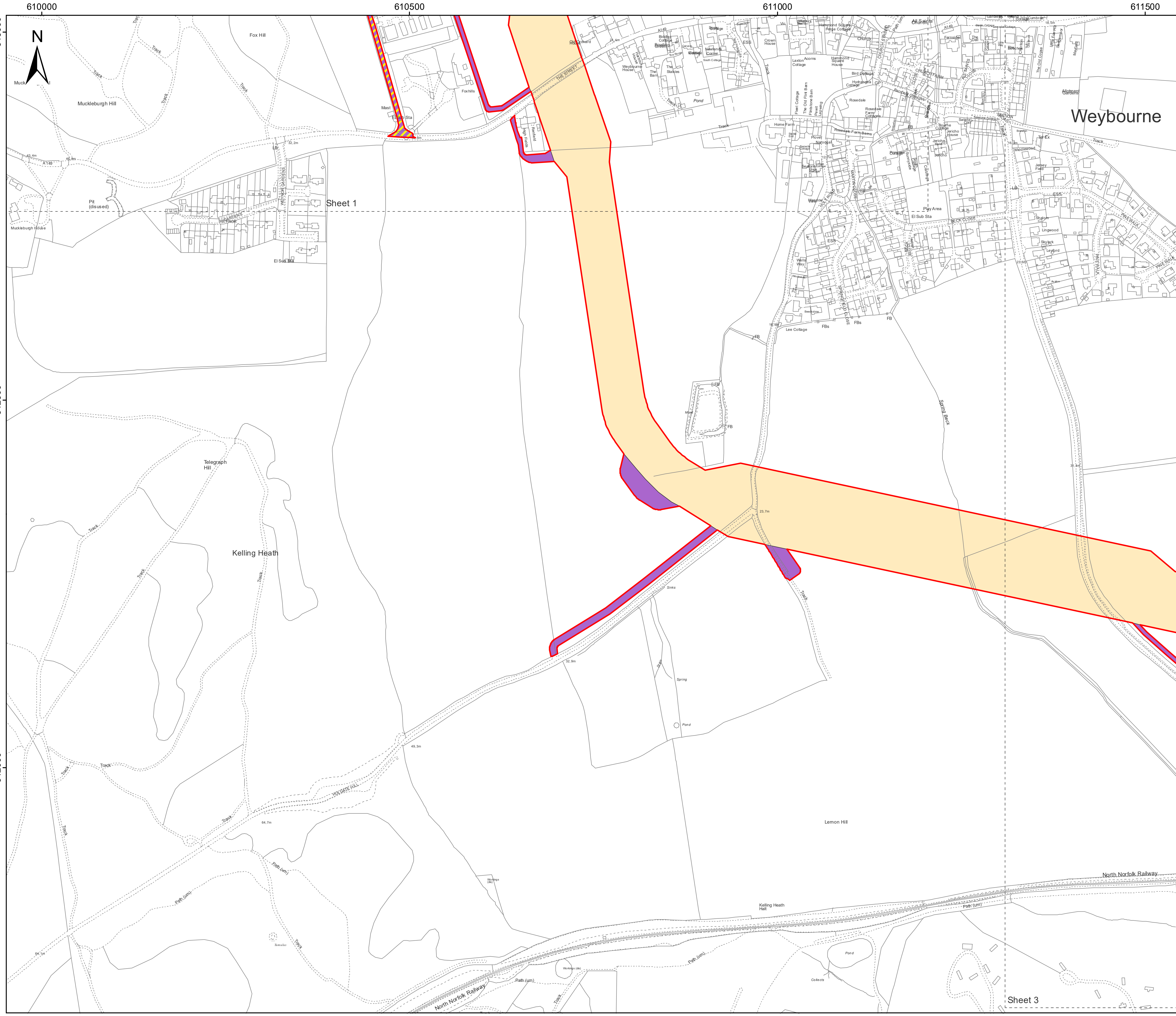


Scale: 1:2 500 Scale at size: A1

Equinor Doc. no.: C282-EQ-Z-GA-00008

A	16/08/2022	First Issue	erihag	jadd	sarc
REV	DATE	STATUS	DRW	CHK	APR





Sheringham Shoal and Dudgeon Extension Projects

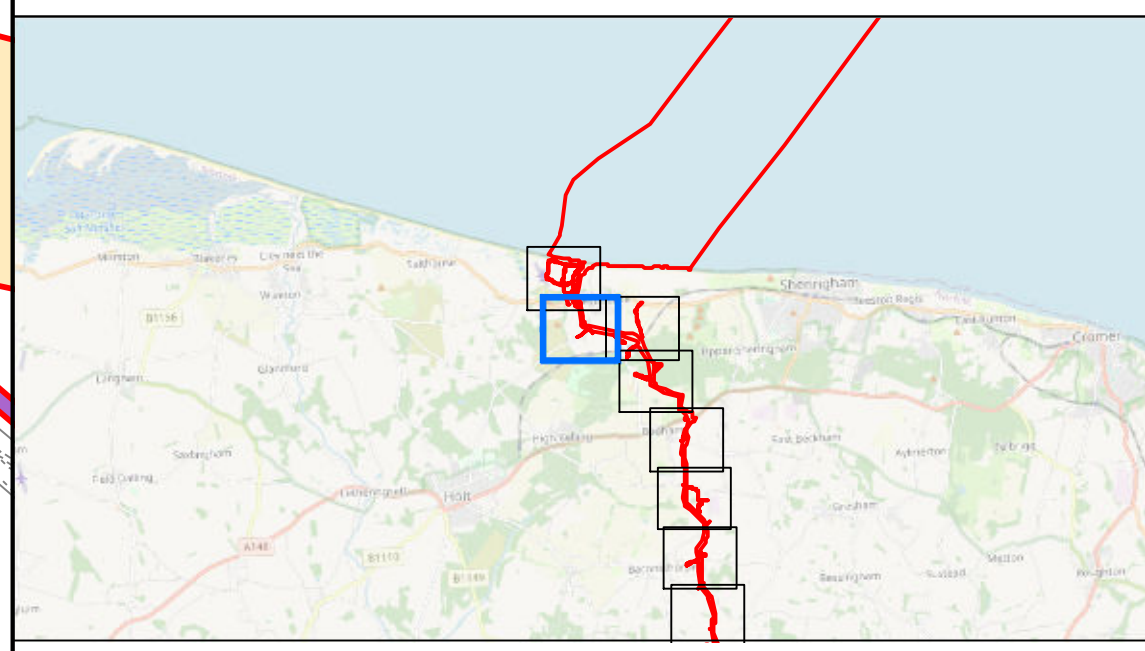
Title: Onshore Works Plans

Sheet 2 of 40

APFP Regulations Reference: 5(2)(j)
Application Doc. no.: 2.6

- Legend:
- Order Limits
 - Sheet extent
 - Works No. 11A/B, Permanent access to Landfall works
 - Works No. 12A/B or 12C, Onshore connection works
 - Works No. 13A/B, Access track

Data Sources: © Norfolk County Council, 2020; © Natural England copyright, 2020
Base Map: © Crown copyright and database rights 2020, Ordnance Survey 0100031673; © OpenStreetMap (and) contributors, CC-BY-SA



Coordinate Reference System: British National Grid
Transformation WGS84: OSGB_1936_To_WGS_1984_7

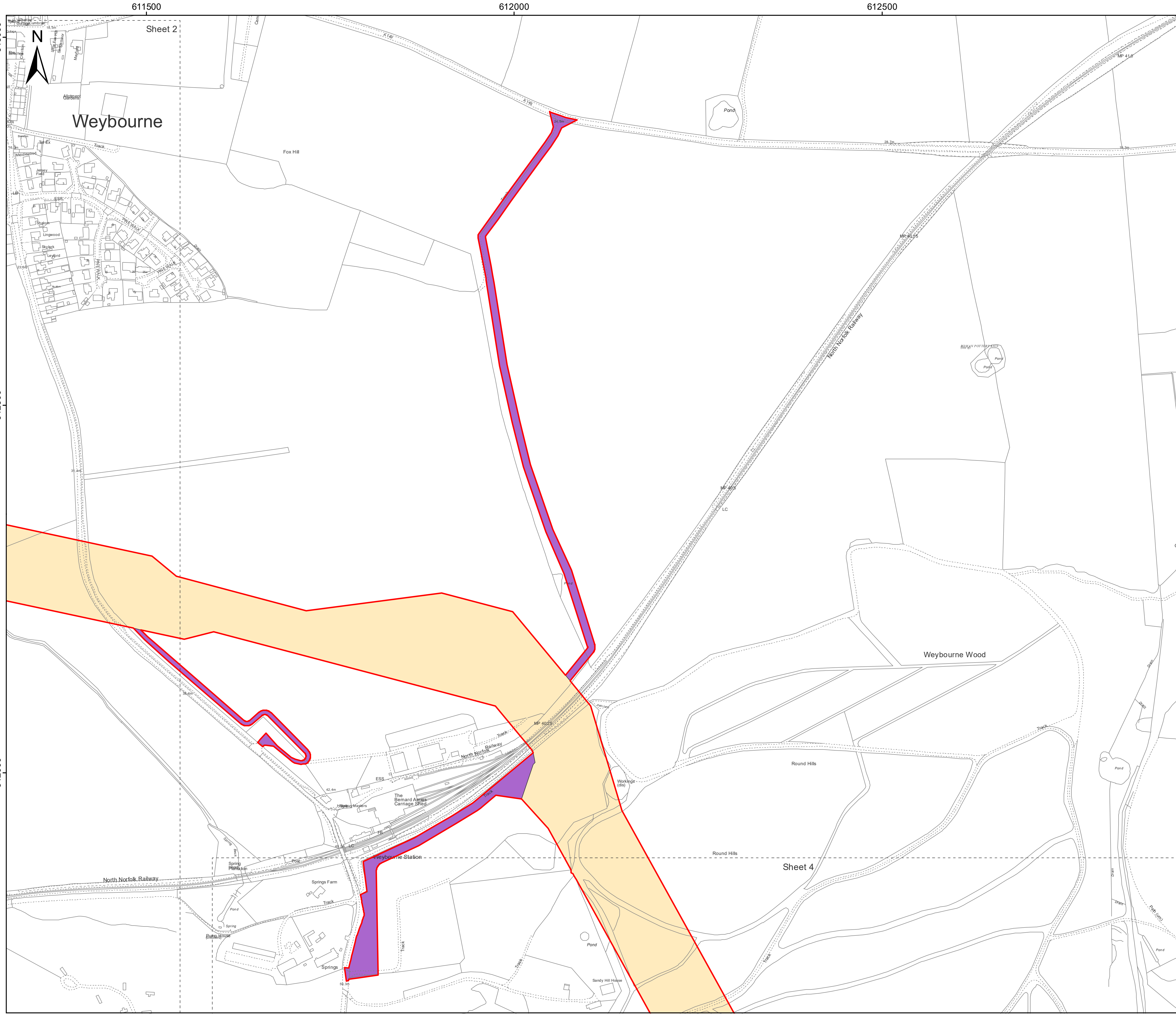
Scale: 1:2 500 Scale at size: A1

Equinor Doc. no.: C282-EQ-Z-GA-00008

A	16/08/2022	First Issue	erihag	jadd	sarc
REV	DATE	STATUS	DRW	CHK	APR



Sheet 3



Sheringham Shoal and Dudgeon Extension Projects

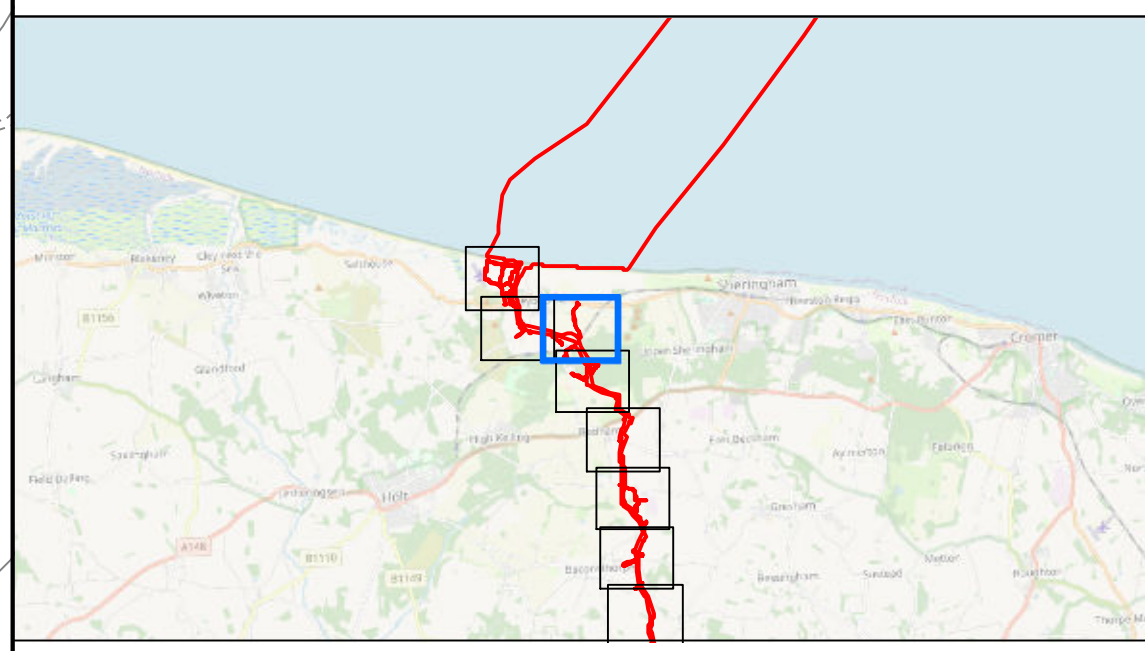
Title: Onshore Works Plans

Sheet 3 of 40

APFP Regulations Reference: 5(2)(j)
Application Doc. no.: 2.6

- Legend:
- Order Limits
 - Sheet extent
 - Works No. 12A/B or 12C, Onshore connection works
 - Works No. 13A/B, Access track

Data Sources: © Norfolk County Council, 2020; © Natural England copyright, 2020
Base Map: © Crown copyright and database rights 2020, Ordnance Survey 0100031673; © OpenStreetMap (and) contributors, CC-BY-SA



Coordinate Reference System: British National Grid
Transformation WGS84: OSGB_1936_To_WGS_1984_7

Scale: 1:2 500 Scale at size: A1

Equinor Doc. no.: C282-EQ-Z-GA-00008

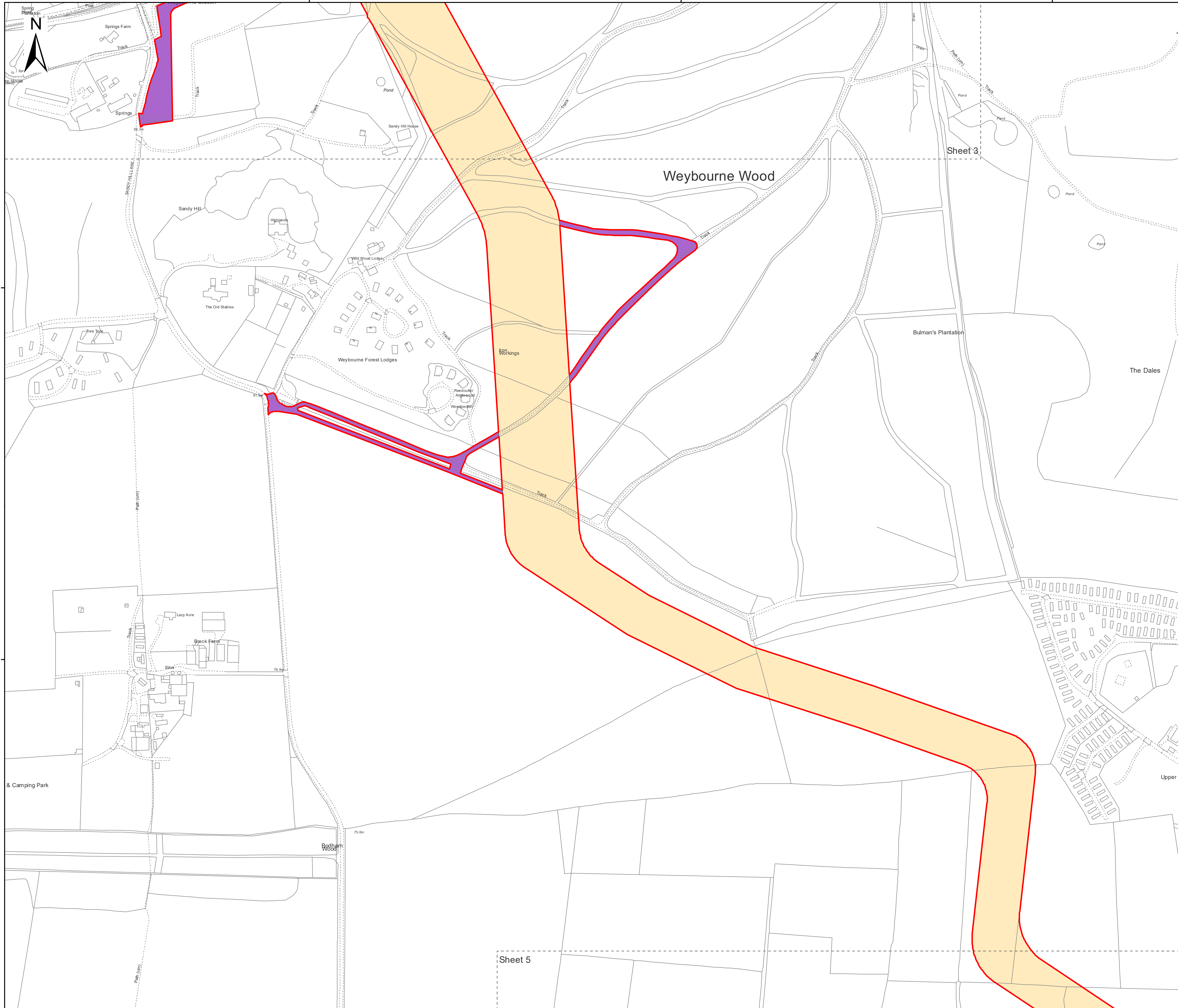
REV	DATE	STATUS	DRW	CHK	APR
A	16/08/2022	First Issue	erihag	jadd	sarc



612000

612500

613000



Sheringham Shoal and Dudgeon Extension Projects

Title: Onshore Works Plans

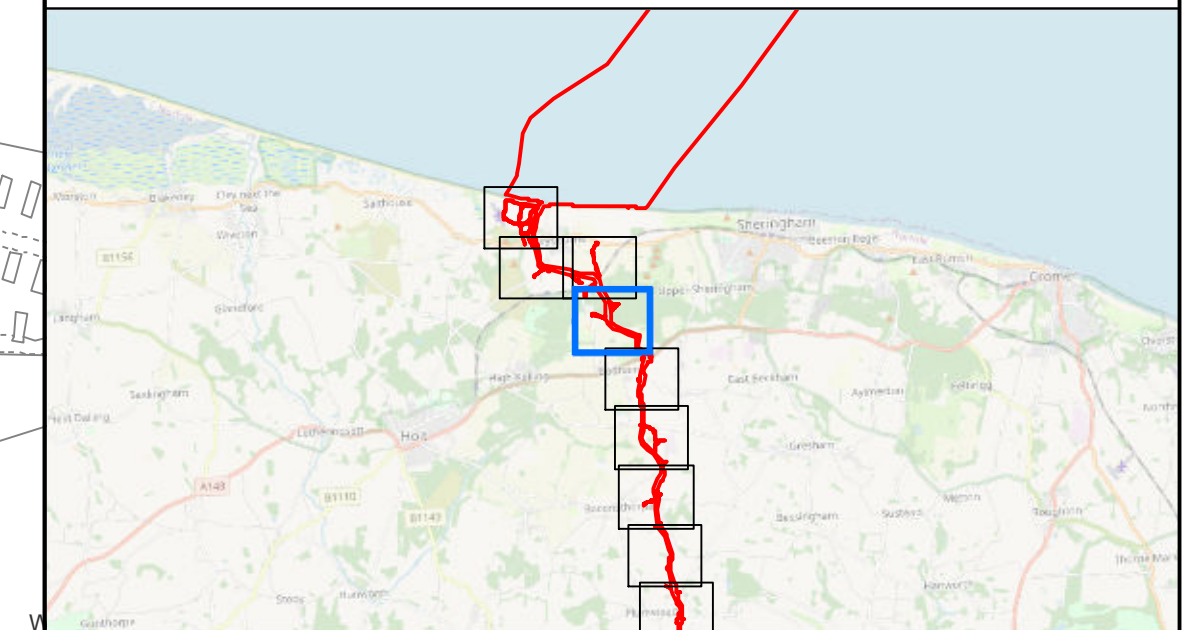
Sheet 4 of 40

APFP Regulations Reference: 5(2)(j)
Application Doc. no.: 2.6

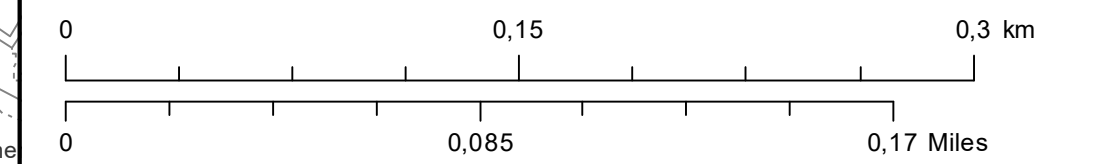
Legend:

- Order Limits
- Sheet extent
- Works No. 12A/B or 12C, Onshore connection works
- Works No. 13A/B, Access track

Data Sources: © Norfolk County Council, 2020; © Natural England copyright, 2020
Base Map: © Crown copyright and database rights 2020, Ordnance Survey 0100031673; © OpenStreetMap (and) contributors, CC-BY-SA



Coordinate Reference System: British National Grid
Transformation WGS84: OSGB_1936_To_WGS_1984_7



Scale: 1:2 500 Scale at size: A1

Equinor Doc. no.: C282-EQ-Z-GA-00008

A	16/08/2022	First Issue	erihag	jadd	sarc
REV	DATE	STATUS	DRW	CHK	APR



341500

341000

Sheet 3

Sheet 5

612500

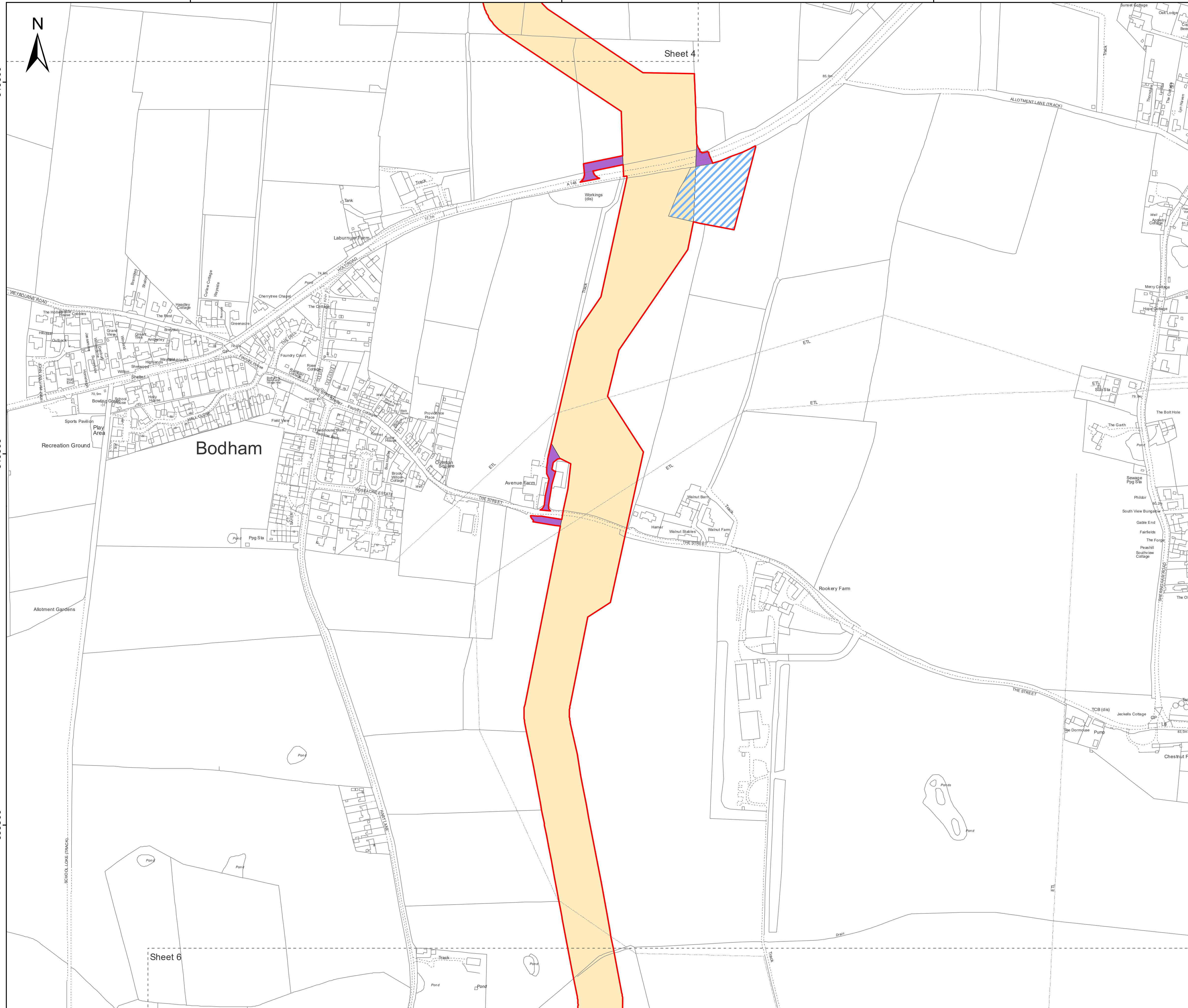
613000

613500

340500

340000

339500



Sheringham Shoal and Dudgeon Extension Projects






Title: Onshore Works Plans

Sheet 5 of 40

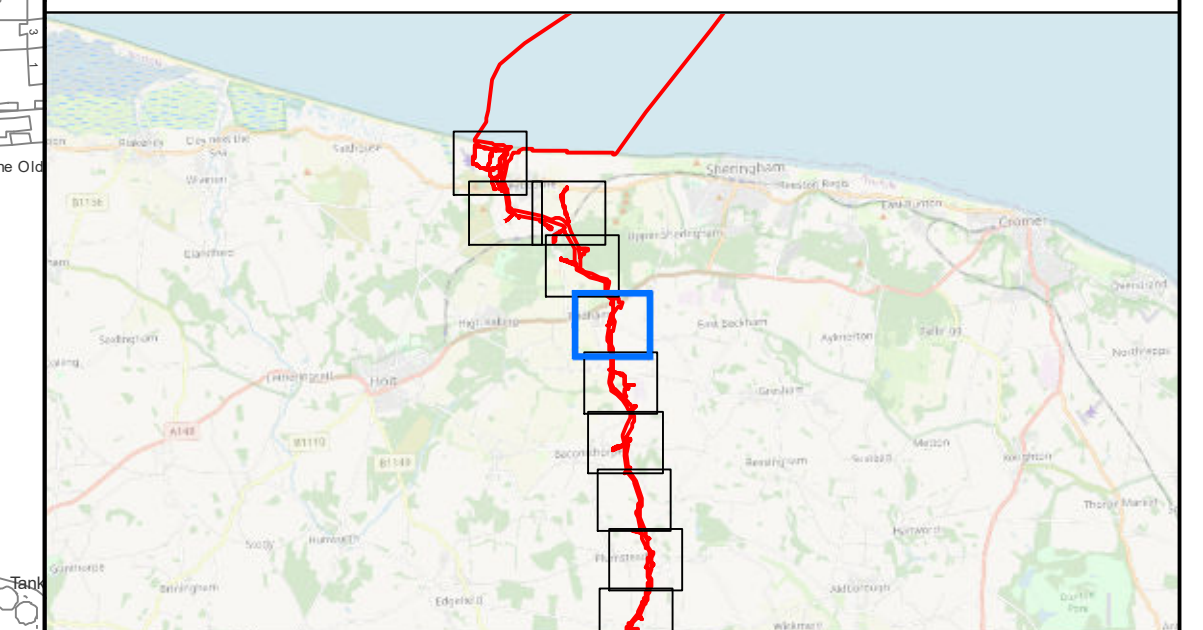
APFP Regulations Reference: 5(2)(j)

Application Doc. no.: 2.6

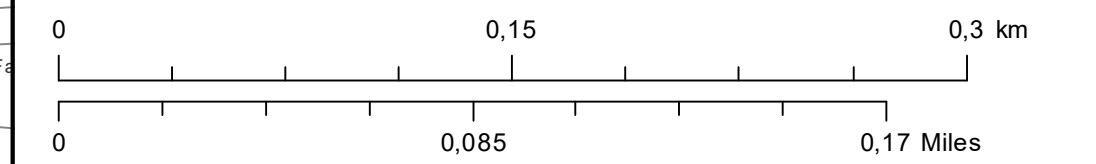
Legend:

-  Order Limits
-  Sheet extent
-  Works No. 12A/B or 12C, Onshore connection works
-  Works No. 13A/B, Access track
-  Works No. 14A/B, Construction compound associated with Works No. 12A/B/C and 13A/B

Data Sources: © Norfolk County Council, 2020; © Natural England copyright, 2020
Base Map: © Crown copyright and database rights 2020, Ordnance Survey 0100031673; © OpenStreetMap (and) contributors, CC-BY-SA



Coordinate Reference System: British National Grid
 Transformation WGS84: OSGB_1936_To_WGS_1984_7



Scale: 1:2 500 Scale at size: A1

Equinor Doc. no.: C282-EQ-Z-GA-00008

A	16/08/2022	First Issue	erihag	jadd	sarc
REV	DATE	STATUS	DRW	CHK	APR

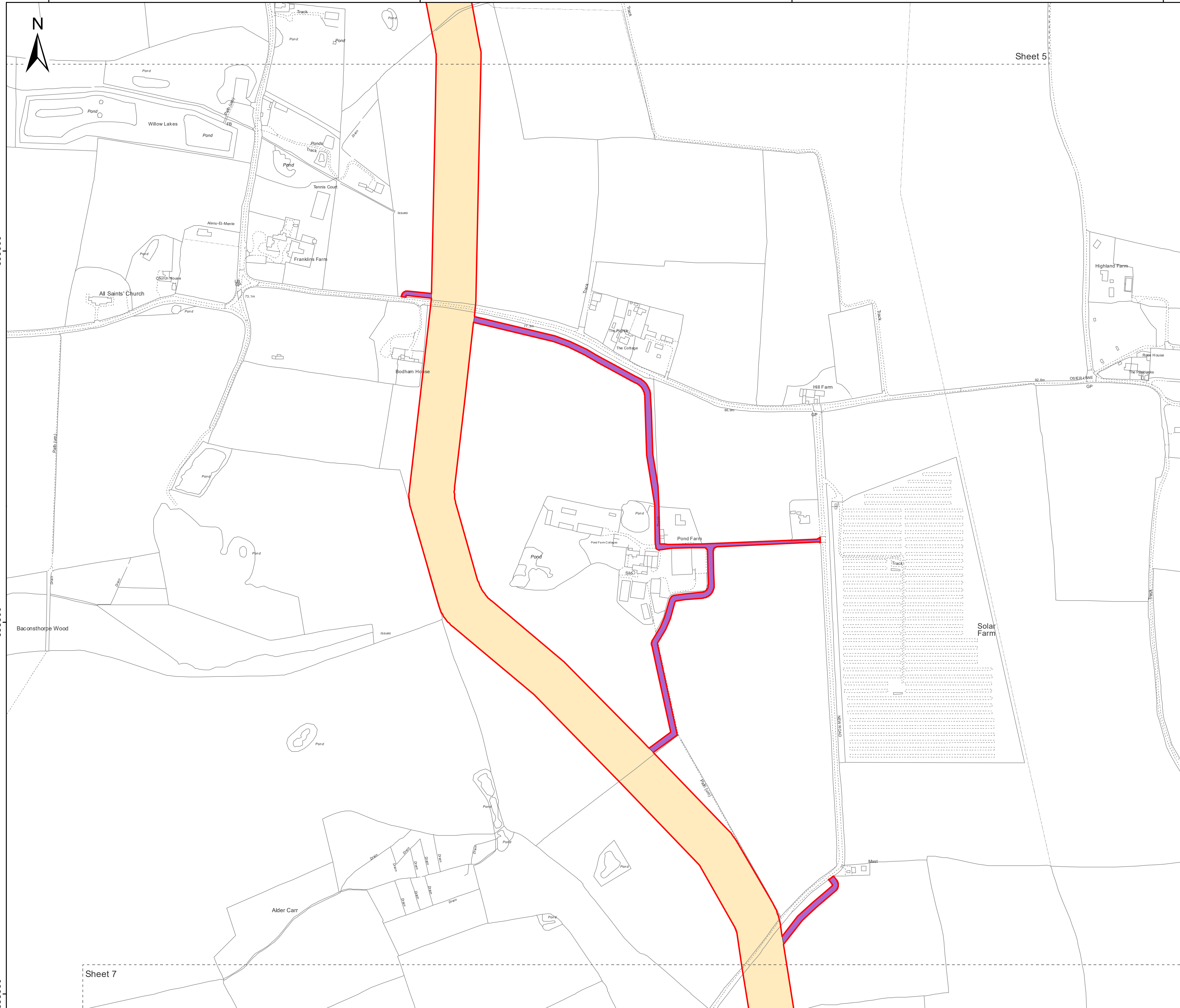


612500

613000

613500

614000







Sheringham Shoal and Dudgeon Extension Projects

Title: Onshore Works Plans

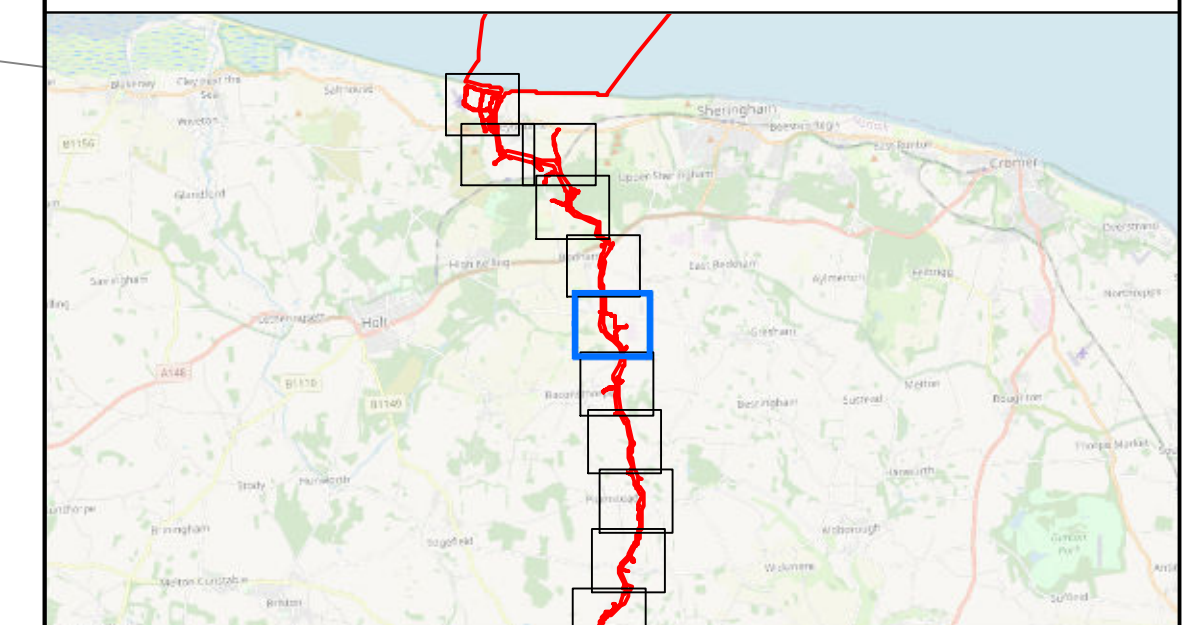
Sheet 6 of 40

APFP Regulations Reference: 5(2)(j)
Application Doc. no.: 2.6

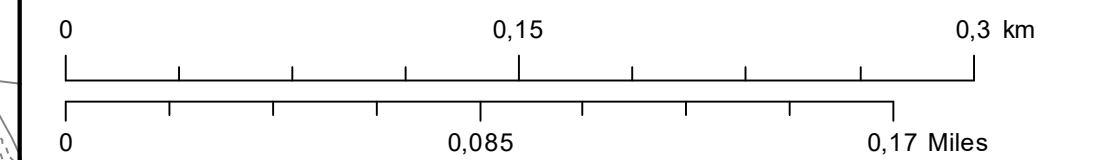
Legend:

-  Order Limits
-  Sheet extent
-  Works No. 12A/B or 12C, Onshore connection works
-  Works No. 13A/B, Access track

Data Sources: © Norfolk County Council, 2020; © Natural England copyright, 2020
Base Map: © Crown copyright and database rights 2020, Ordnance Survey 0100031673; © OpenStreetMap (and) contributors, CC-BY-SA



Coordinate Reference System: British National Grid
Transformation WGS84: OSGB_1936_To_WGS_1984_7



Scale: 1:2 500 Scale at size: A1

Equinor Doc. no.: C282-EQ-Z-GA-00008

A	16/08/2022	First Issue	erihag	jadd	sarc
REV	DATE	STATUS	DRW	CHK	APR



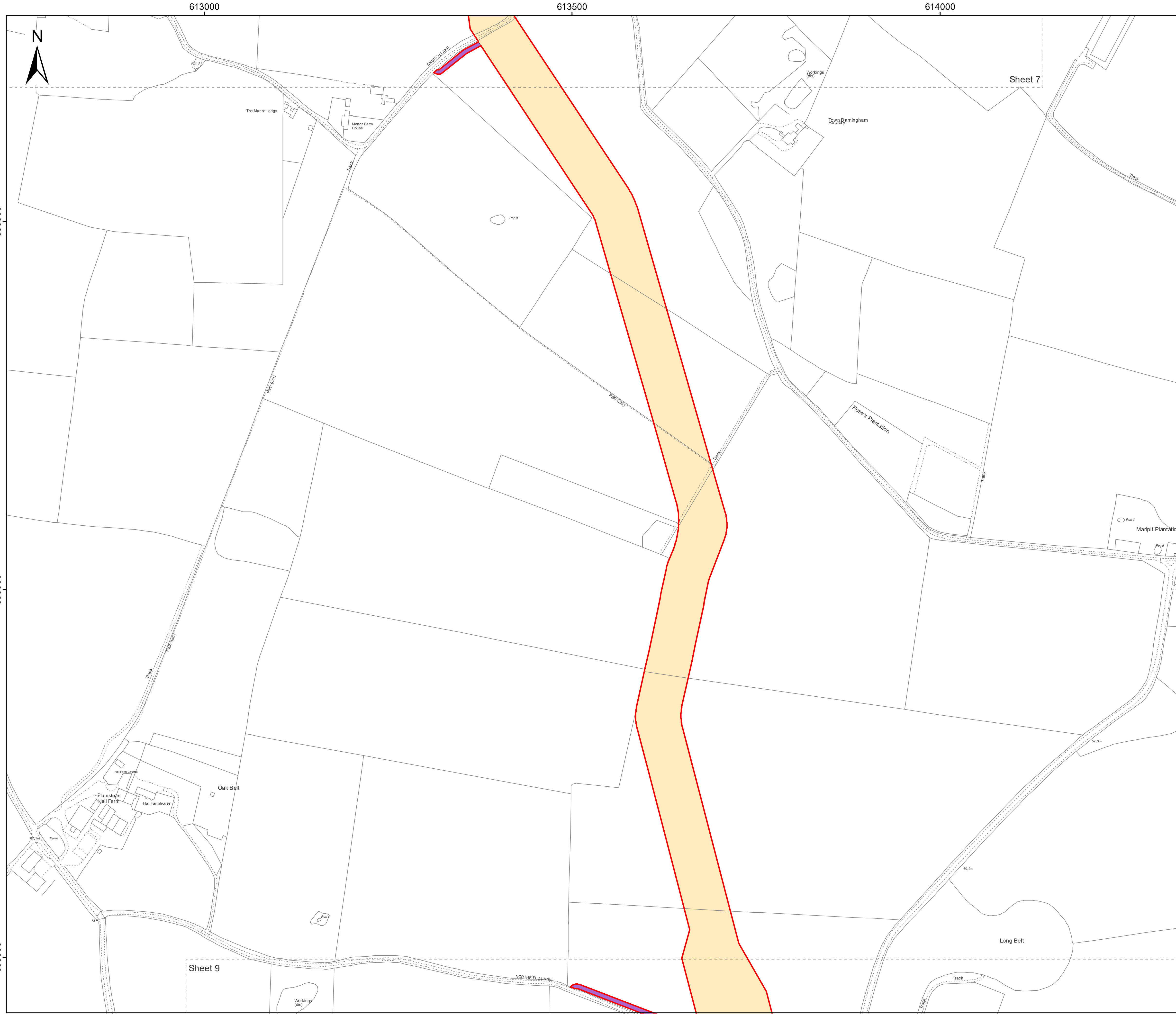
Sheet 7

Sheet 5

339000

338500

338000



Sheringham Shoal and Dudgeon Extension Projects

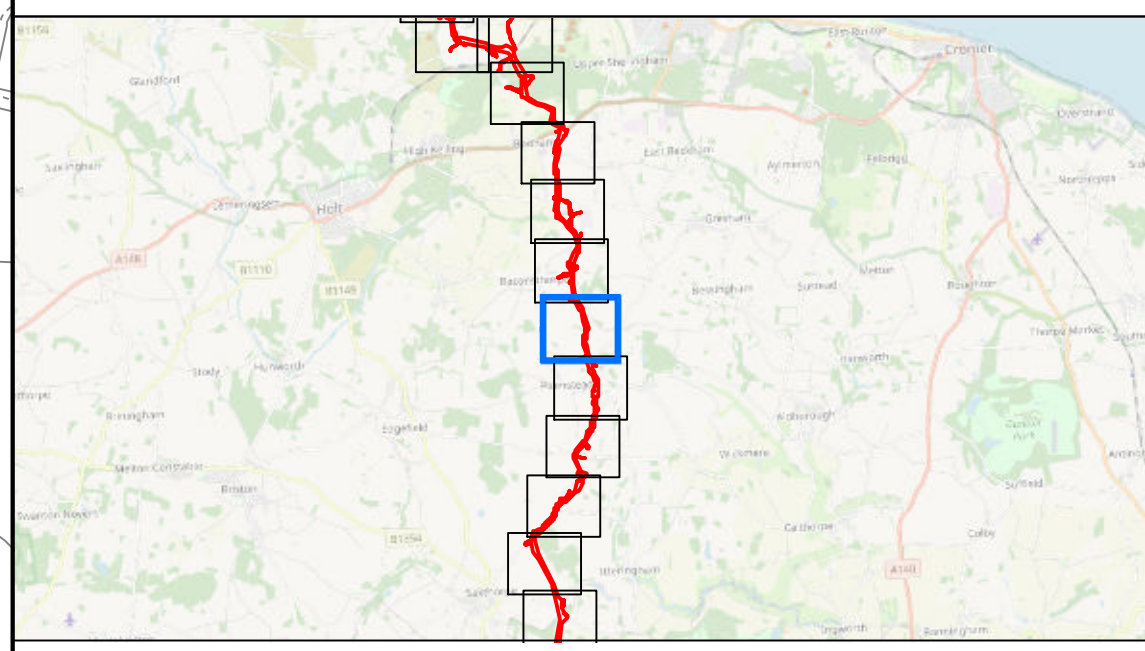
Title: Onshore Works Plans

Sheet 8 of 40

APFP Regulations Reference: 5(2)(j)
Application Doc. no.: 2.6

- Legend:
- Order Limits
 - Sheet extent
 - Works No. 12A/B or 12C, Onshore connection works
 - Works No. 13A/B, Access track

Data Sources: © Norfolk County Council, 2020; © Natural England copyright, 2020
Base Map: © Crown copyright and database rights 2020, Ordnance Survey 0100031673; © OpenStreetMap (and) contributors, CC-BY-SA



Coordinate Reference System: British National Grid
Transformation WGS84: OSGB_1936_To_WGS_1984_7

Scale: 1:2 500 Scale at size: A1

Equinor Doc. no.: C282-EQ-Z-GA-00008

A	16/08/2022	First Issue	erihag	jadd	sarc
REV	DATE	STATUS	DRW	CHK	APR



613000

613500

614000

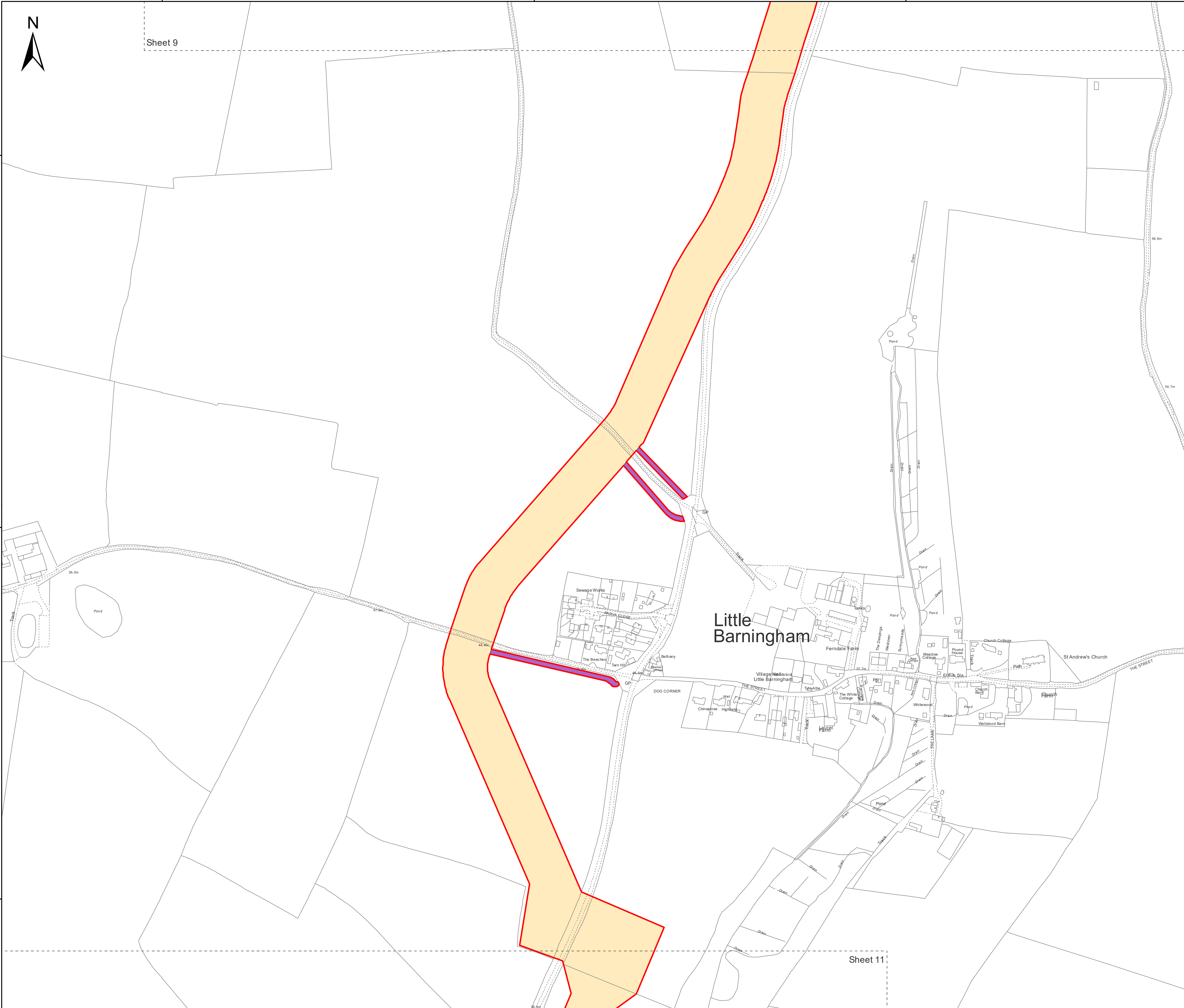
Sheet 9



334000

333500

333000







Sheringham Shoal and Dudgeon Extension Projects

Title: Onshore Works Plans

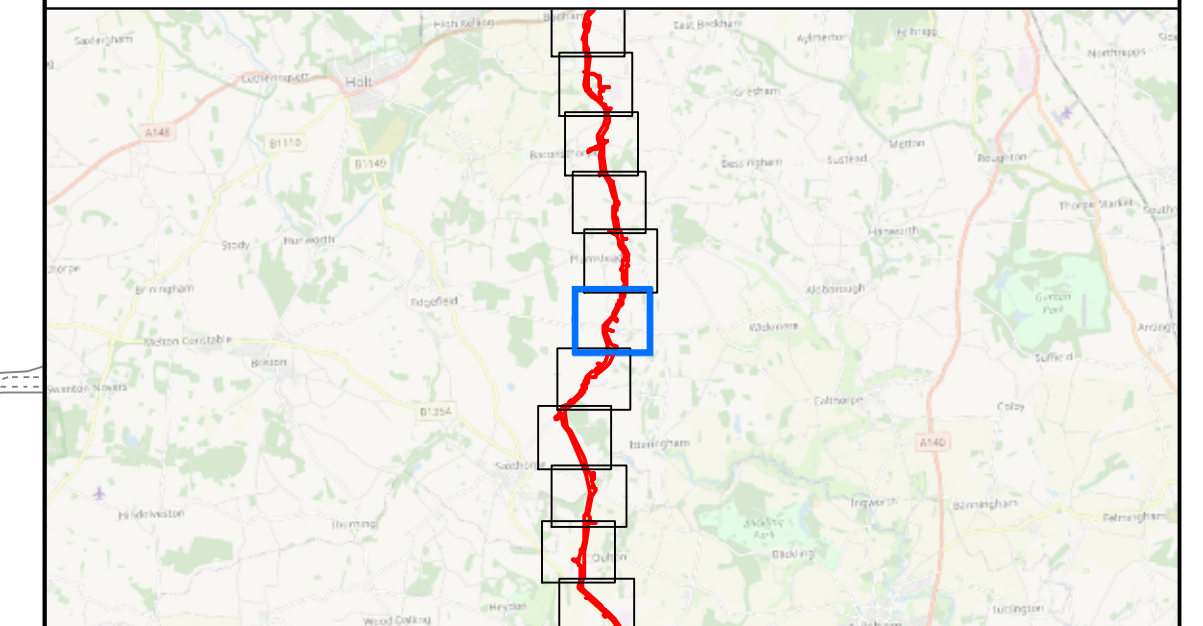
Sheet 10 of 40

APFP Regulations Reference: 5(2)(j)
Application Doc. no.: 2.6

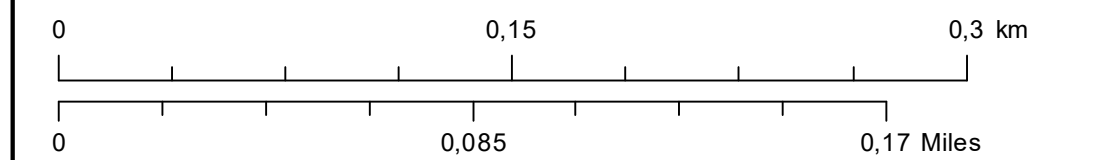
Legend:

-  Order Limits
-  Sheet extent
-  Works No. 12A/B or 12C, Onshore connection works
-  Works No. 13A/B, Access

Data Sources: © Norfolk County Council, 2020; © Natural England copyright, 2020
Base Map: © Crown copyright and database rights 2020, Ordnance Survey 0100031673; © OpenStreetMap (and) contributors, CC-BY-SA



Coordinate Reference System: British National Grid
Transformation WGS84: OSGB_1936_To_WGS_1984_7



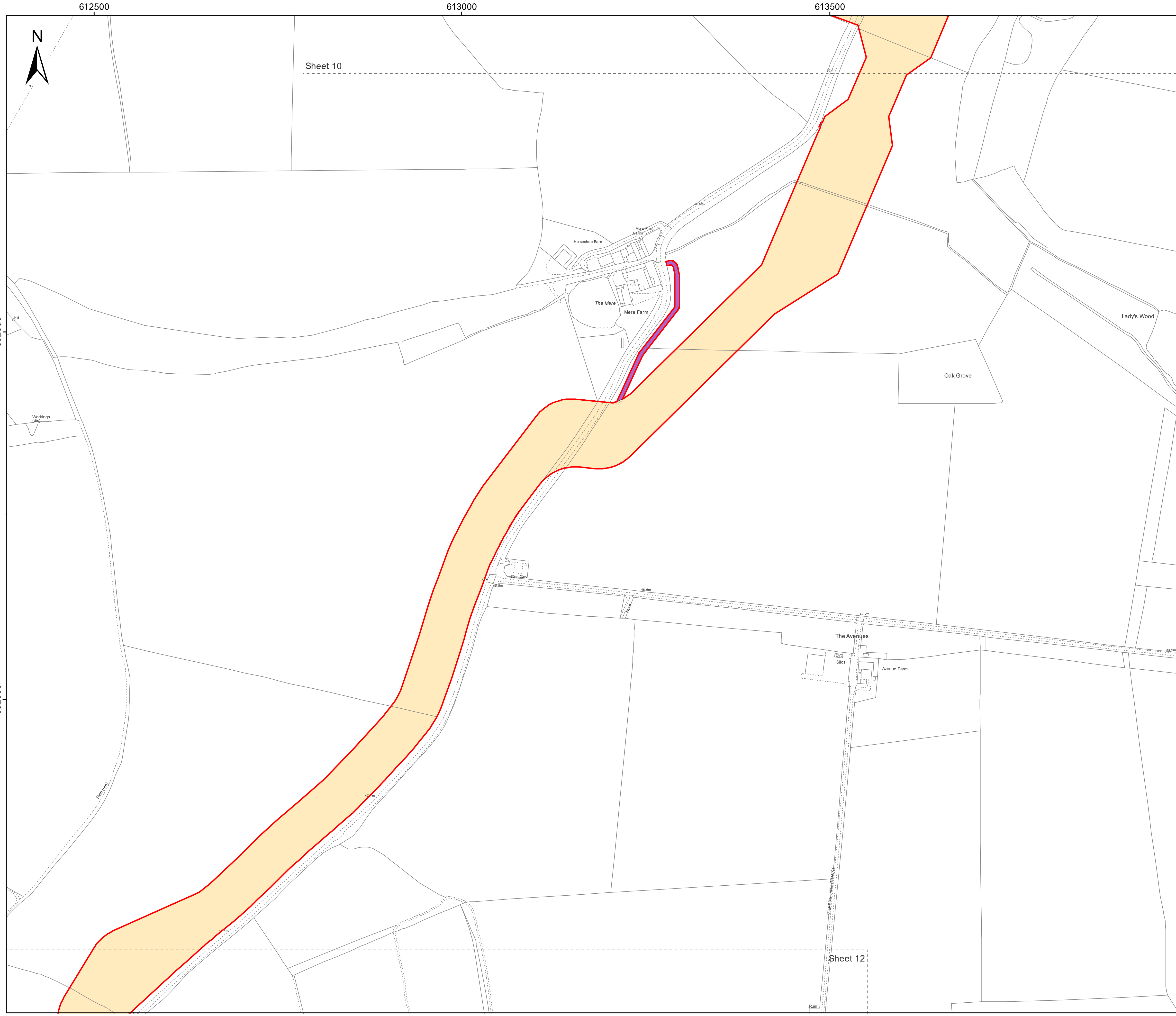
Scale: 1:2 500 Scale at size: A1

Equinor Doc. no.: C282-EQ-Z-GA-00008

A	16/08/2022	First Issue	erihag	jadd	sarc
REV	DATE	STATUS	DRW	CHK	APR



Sheet 11



Sheringham Shoal and Dudgeon Extension Projects

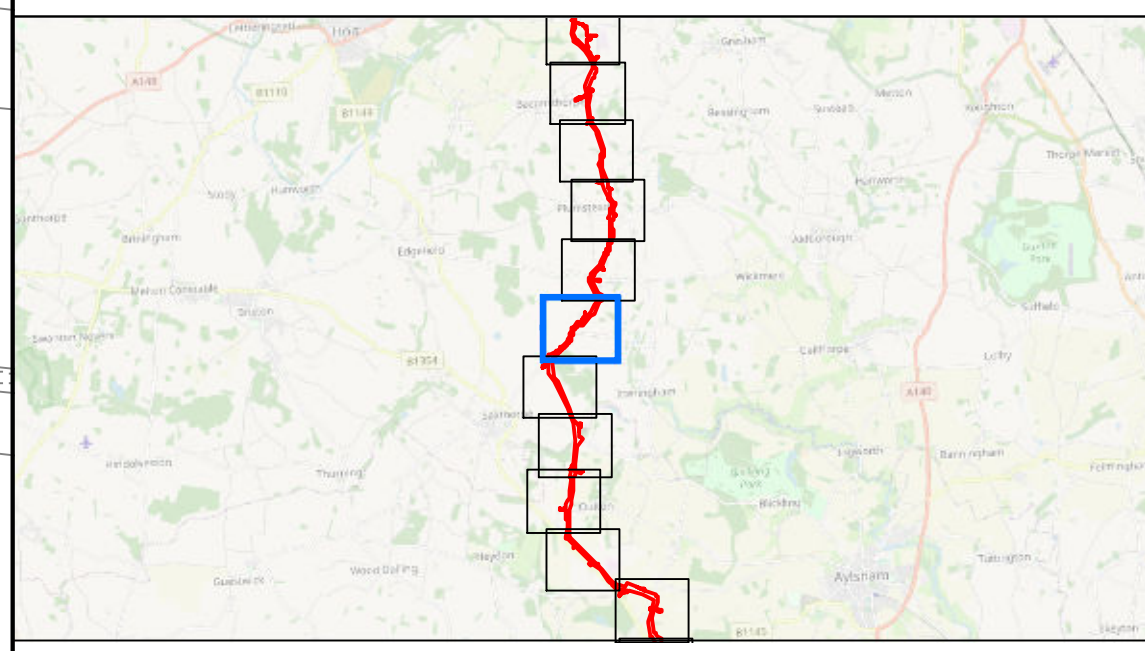
Title: Onshore Works Plans

Sheet 11 of 40

APFP Regulations Reference: 5(2)(j)
Application Doc. no.: 2.6

- Legend:
- Order Limits
 - Sheet extent
 - Works No. 12A/B or 12C, Onshore connection works
 - Works No. 13A/B, Access track

Data Sources: © Norfolk County Council, 2020; © Natural England copyright, 2020
Base Map: © Crown copyright and database rights 2020, Ordnance Survey 0100031673; © OpenStreetMap (and) contributors, CC-BY-SA



Coordinate Reference System: British National Grid
Transformation WGS84: OSGB_1936_To_WGS_1984_7

Scale: 1:2 500 Scale at size: A1

Equinor Doc. no.: C282-EQ-Z-GA-00008

A	16/08/2022	First Issue	erihag	jadd	sarc
REV	DATE	STATUS	DRW	CHK	APR



612000 612500 613000 613500



Sheet 11

331500

331000

330500

Sheet 13

Sheringham Shoal and Dudgeon Extension Projects

Title: Onshore Works Plans

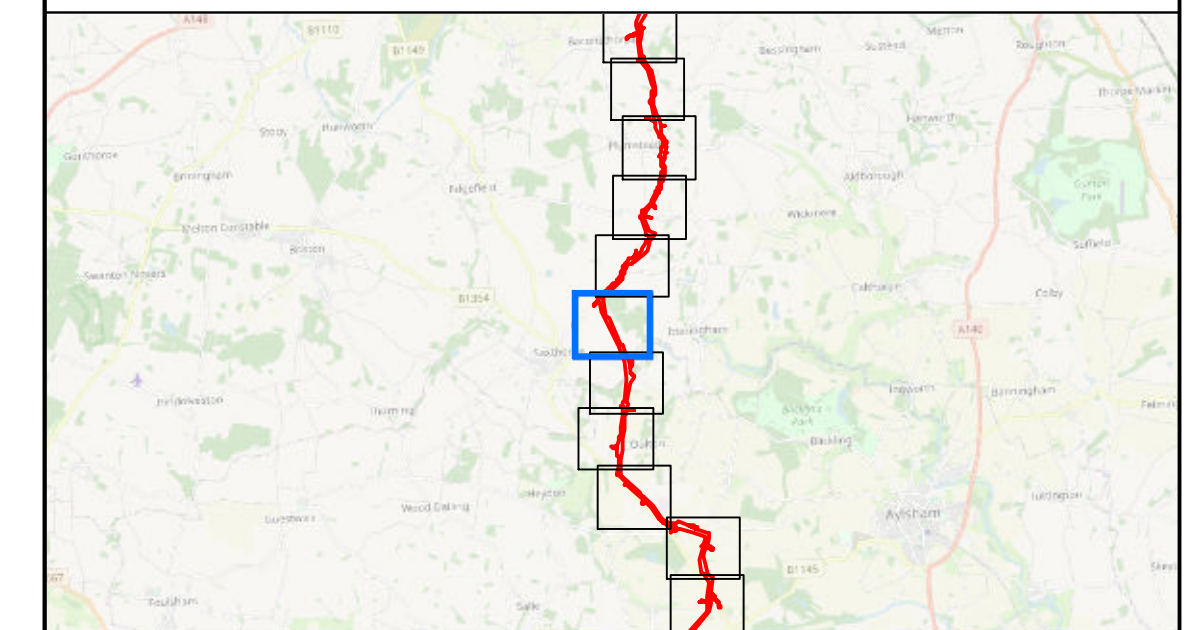
Sheet 12 of 40

APFP Regulations Reference: 5(2)(j)
Application Doc. no.: 2.6

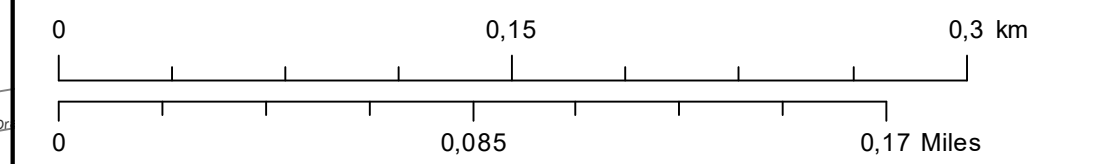
Legend:

- Order Limits
- Sheet extent
- Works No. 12A/B or 12C, Onshore connection works
- Works No. 13A/B, Access track

Data Sources: © Norfolk County Council, 2020; © Natural England copyright, 2020
Base Map: © Crown copyright and database rights 2020, Ordnance Survey 0100031673; © OpenStreetMap (and) contributors, CC-BY-SA



Coordinate Reference System: British National Grid
Transformation WGS84: OSGB_1936_To_WGS_1984_7



Scale: 1:2 500 Scale at size: A1

Equinor Doc. no.: C282-EQ-Z-GA-00008

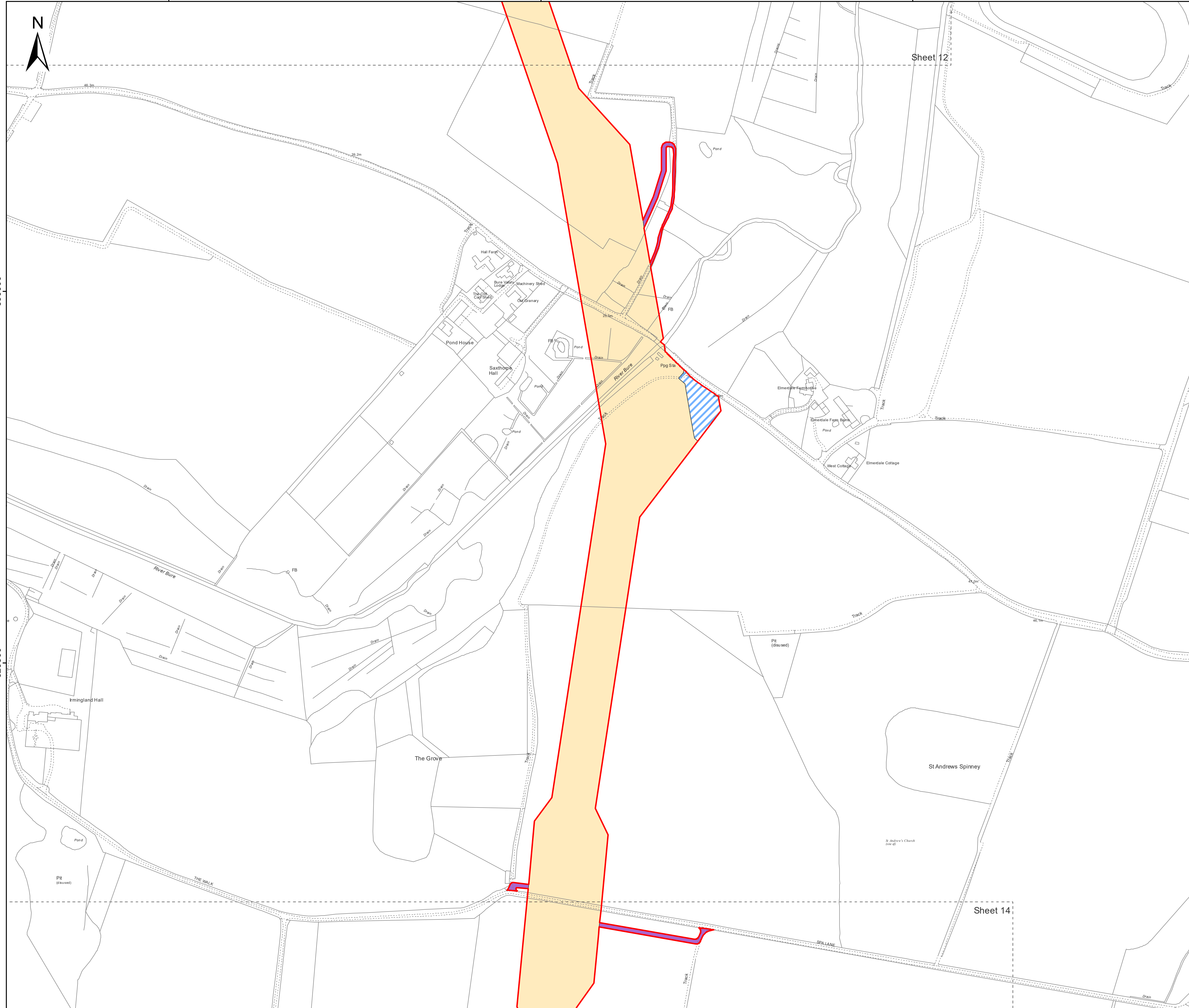
A	16/08/2022	First Issue	erihag	jadd	sarc
REV	DATE	STATUS	DRW	CHK	APR



612500

613000

613500



Sheringham Shoal and Dudgeon Extension Projects

Title: Onshore Works Plans

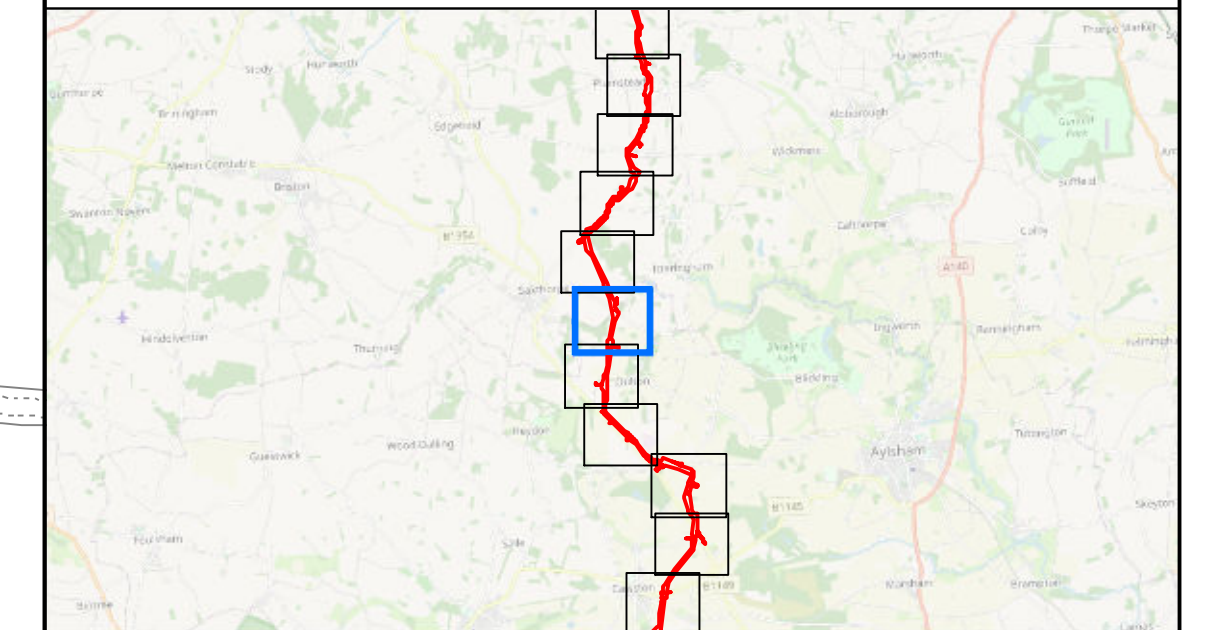
Sheet 13 of 40

APFP Regulations Reference: 5(2)(j)
Application Doc. no.: 2.6

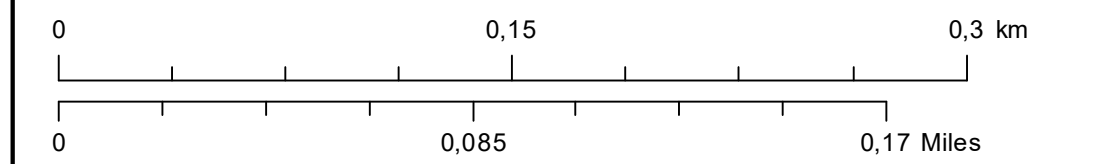
Legend:

- Order Limits
- Sheet extent
- Works No. 12A/B or 12C, Onshore connection works
- Works No. 13A/B, Access track
- Works No. 14A/B, Construction compound associated with Works No. 12A/B/C and 13A/B

Data Sources: © Norfolk County Council, 2020; © Natural England copyright, 2020
Base Map: © Crown copyright and database rights 2020, Ordnance Survey 0100031673; © OpenStreetMap (and) contributors, CC-BY-SA



Coordinate Reference System: British National Grid
Transformation WGS84: OSGB_1936_To_WGS_1984_7



Scale: 1:2 500 Scale at size: A1

Equinor Doc. no.: C282-EQ-Z-GA-00008

A	16/08/2022	First Issue	erihag	jadd	sarc
REV	DATE	STATUS	DRW	CHK	APR



612500

613000

613500

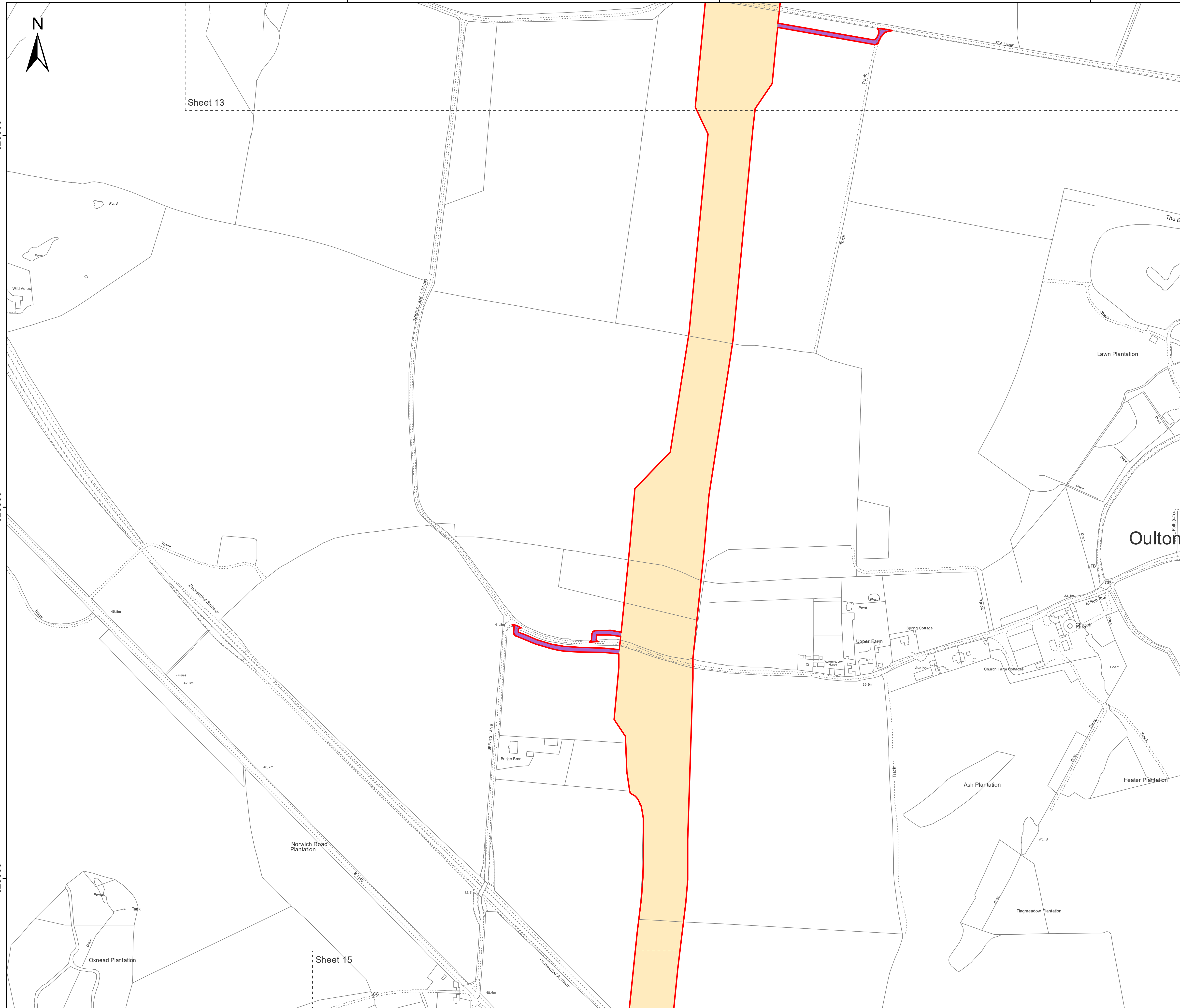


Sheet 13

329000

328500

328000







Sheringham Shoal and Dudgeon Extension Projects

Title: Onshore Works Plans

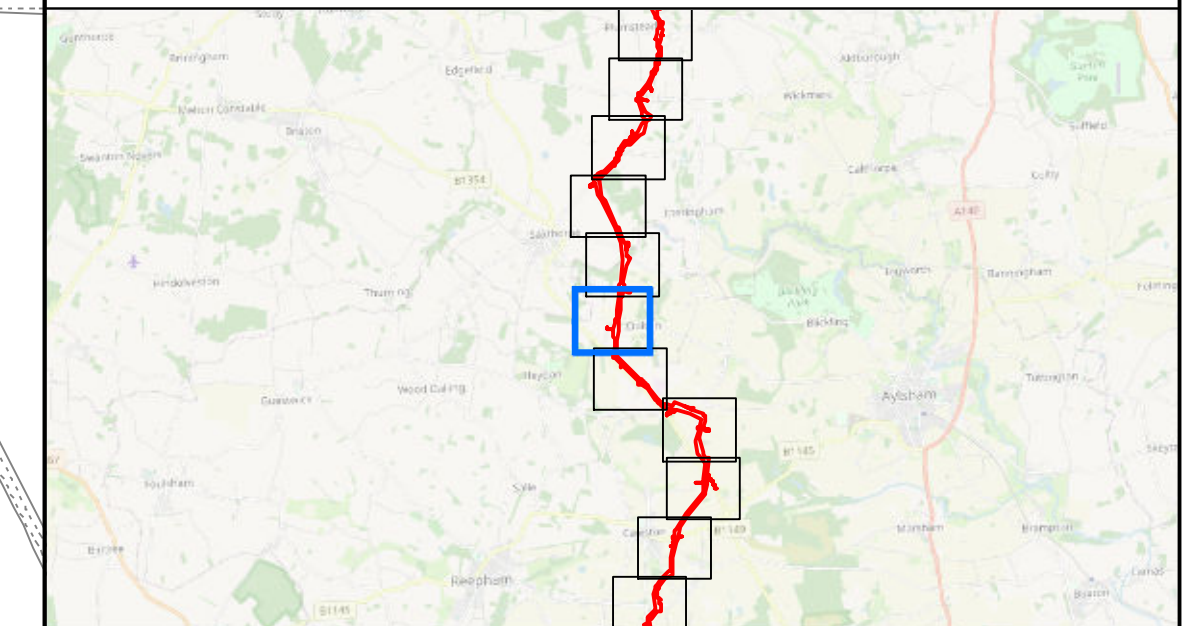
Sheet 14 of 40

APFP Regulations Reference: 5(2)(j)
Application Doc. no.: 2.6

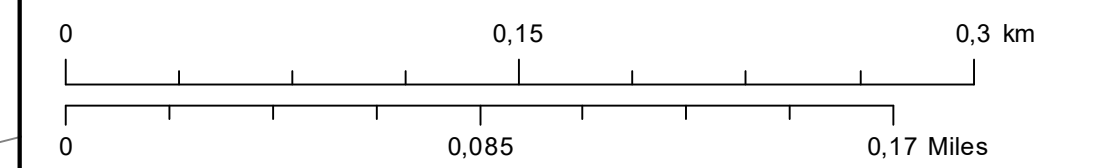
Legend:

-  Order Limits
-  Sheet extent
-  Works No. 12A/B or 12C, Onshore connection works
-  Works No. 13A/B, Access track

Data Sources: © Norfolk County Council, 2020; © Natural England copyright, 2020
Base Map: © Crown copyright and database rights 2020, Ordnance Survey 0100031673; © OpenStreetMap (and) contributors, CC-BY-SA



Coordinate Reference System: British National Grid
Transformation WGS84: OSGB_1936_To_WGS_1984_7



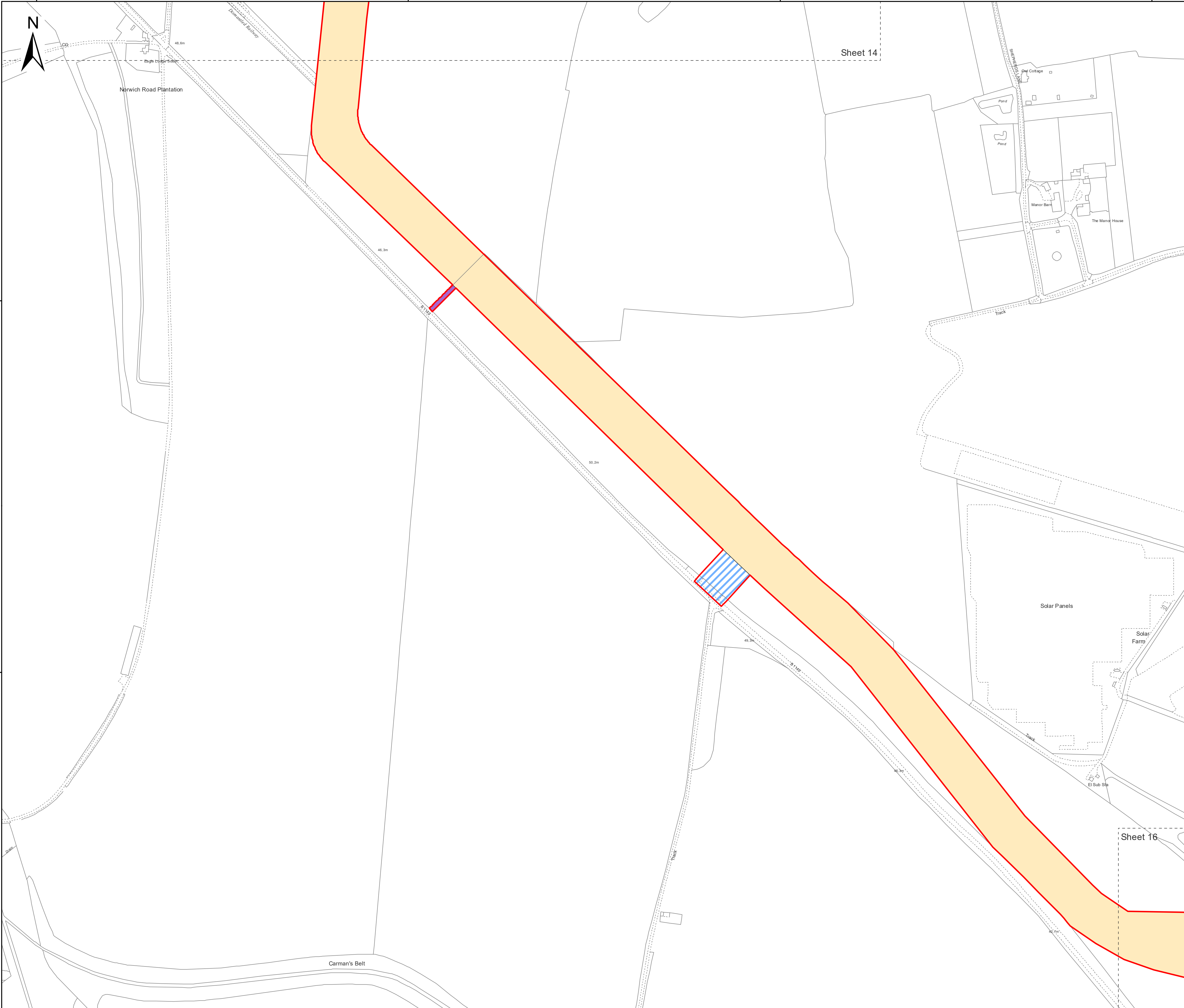
Scale: 1:2 500 Scale at size: A1

Equinor Doc. no.: C282-EQ-Z-GA-00008

A	16/08/2022	First Issue	erihag	jadd	sarc
REV	DATE	STATUS	DRW	CHK	APR



612500 613000 613500 614000



Sheringham Shoal and Dudgeon Extension Projects

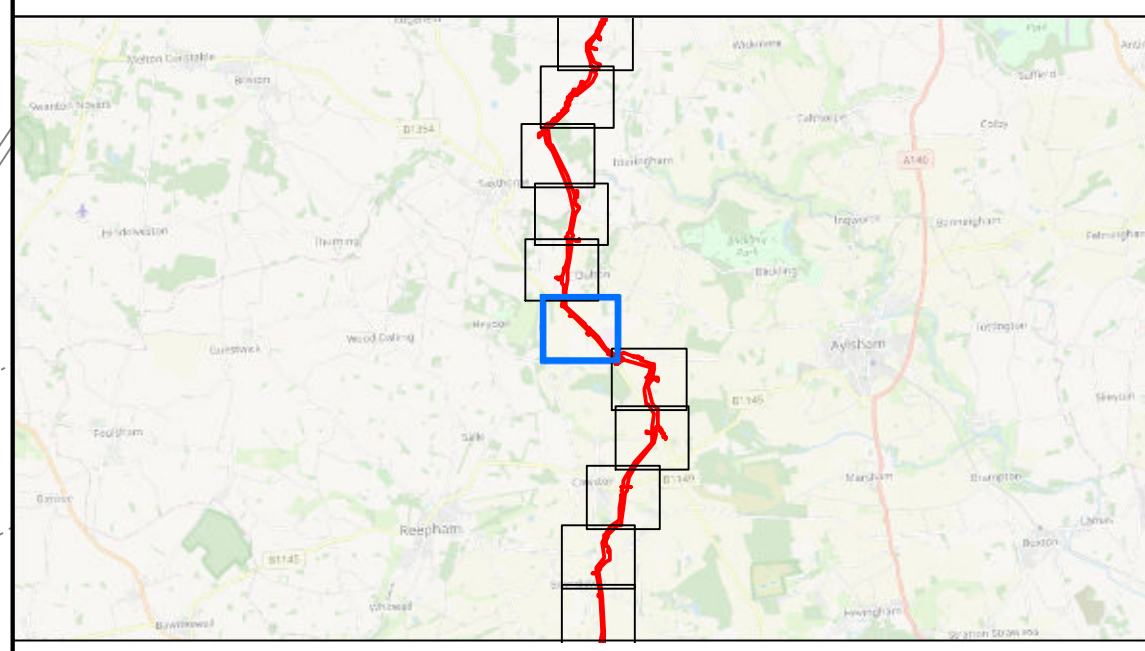
Title: Onshore Works Plans

Sheet 15 of 40

APFP Regulations Reference: 5(2)(j)
Application Doc. no.: 2.6

- Legend:
- Order Limits
 - Sheet extent
 - Works No. 12A/B or 12C, Onshore connection works
 - Works No. 13A/B, Access track
 - Works No. 14A/B, Construction compound associated with Works No. 12A/B/C and 13A/B

Data Sources: © Norfolk County Council, 2020; © Natural England copyright, 2020
Base Map: © Crown copyright and database rights 2020, Ordnance Survey 0100031673; © OpenStreetMap (and) contributors, CC-BY-SA



Coordinate Reference System: British National Grid
Transformation WGS84: OSGB_1936_To_WGS_1984_7

Scale: 1:2 500 Scale at size: A1

Equinor Doc. no.: C282-EQ-Z-GA-00008

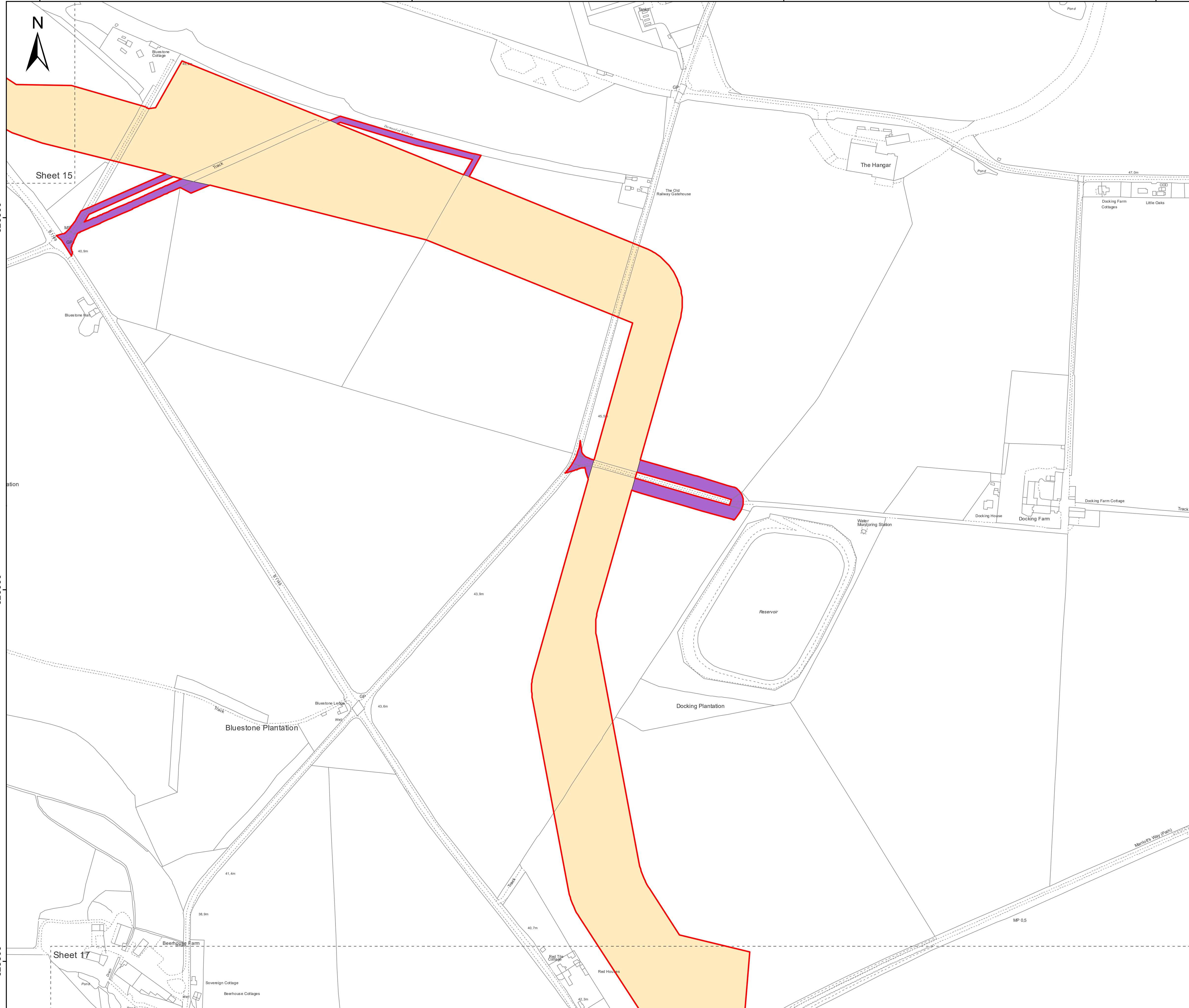
A	16/08/2022	First Issue	erihag	jadd	sarc
REV	DATE	STATUS	DRW	CHK	APR



327500

327000

614000 614500 615000 615500



Sheringham Shoal and Dudgeon Extension Projects

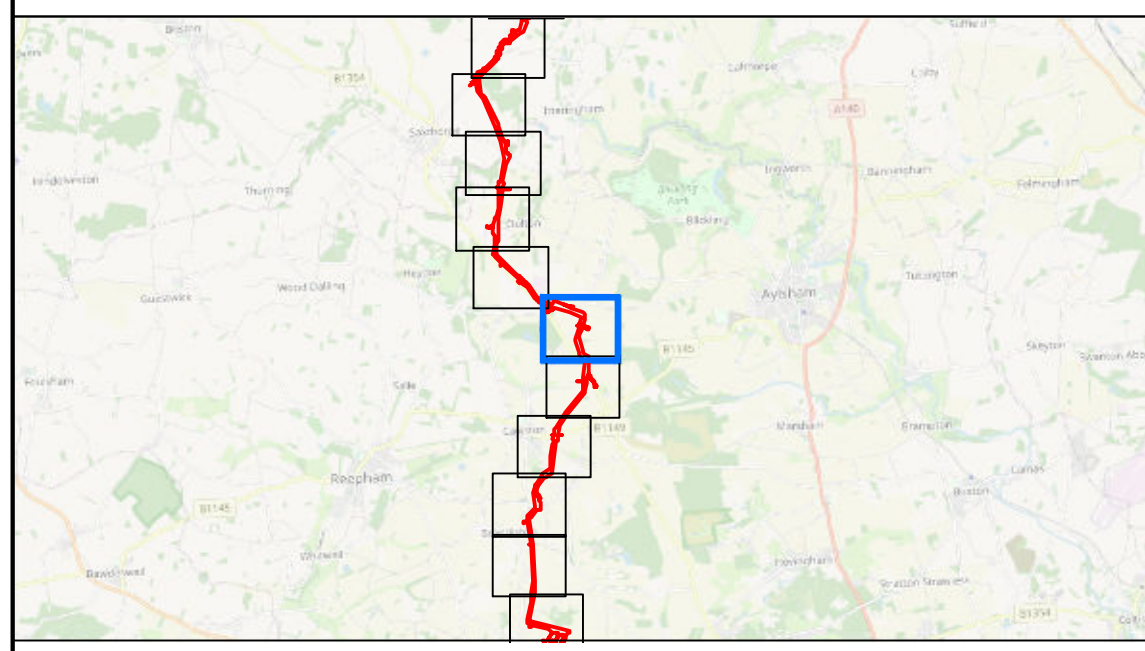
Title: Onshore Works Plans

Sheet 16 of 40

APFP Regulations Reference: 5(2)(j)
Application Doc. no.: 2.6

- Legend:
- Order Limits
 - Sheet extent
 - Works No. 12A/B or 12C, Onshore connection works
 - Works No. 13A/B, Access track

Data Sources: © Norfolk County Council, 2020; © Natural England copyright, 2020
Base Map: © Crown copyright and database rights 2020, Ordnance Survey 0100031673; © OpenStreetMap (and) contributors, CC-BY-SA



Coordinate Reference System: British National Grid
Transformation WGS84: OSGB_1936_To_WGS_1984_7

Scale: 1:2 500 Scale at size: A1

Equinor Doc. no.: C282-EQ-Z-GA-00008

A	16/08/2022	First Issue	erihag	jadd	sarc
REV	DATE	STATUS	DRW	CHK	APR



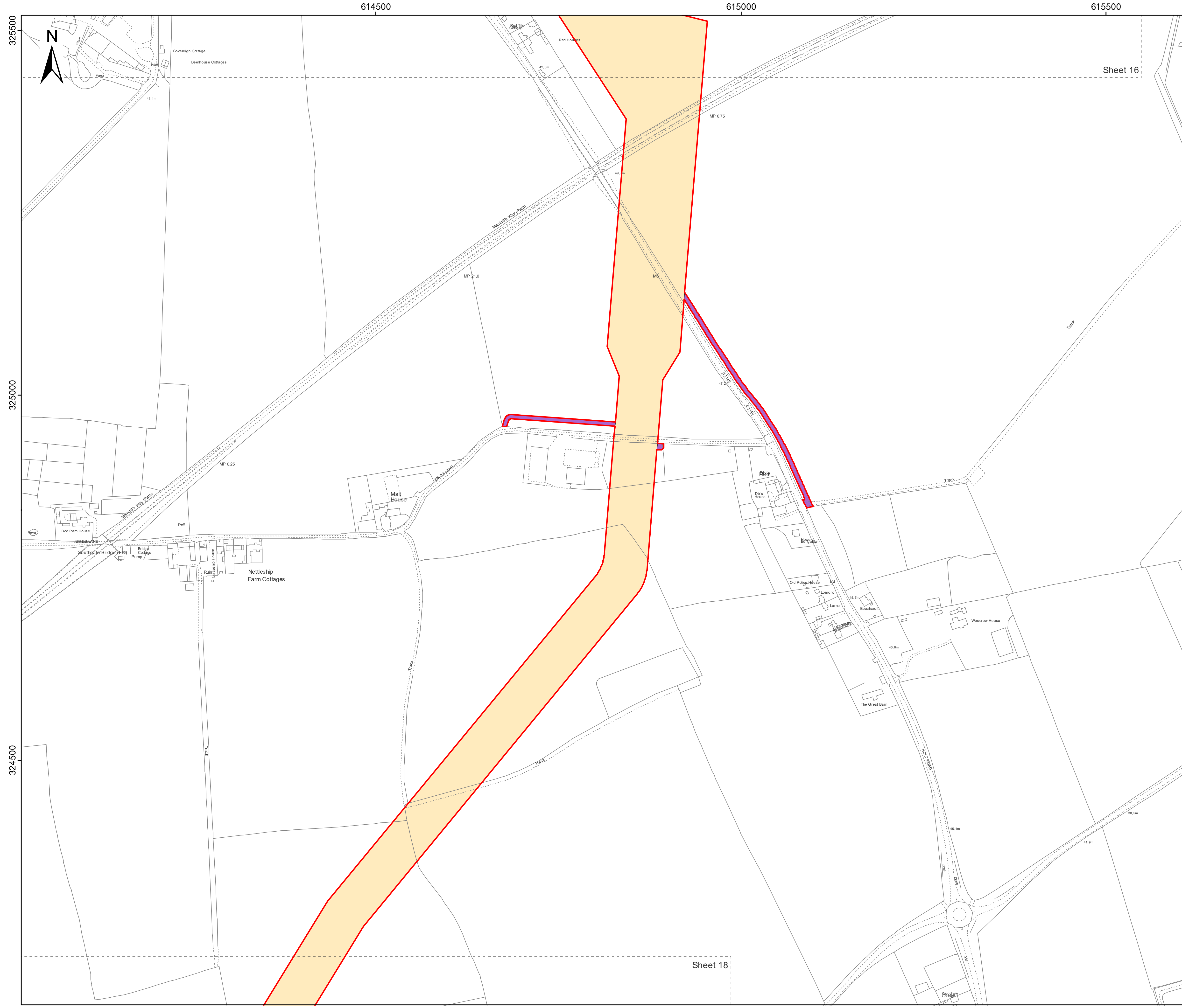
326500

326000

325500

Sheet 15

Sheet 17



Sheringham Shoal and Dudgeon Extension Projects

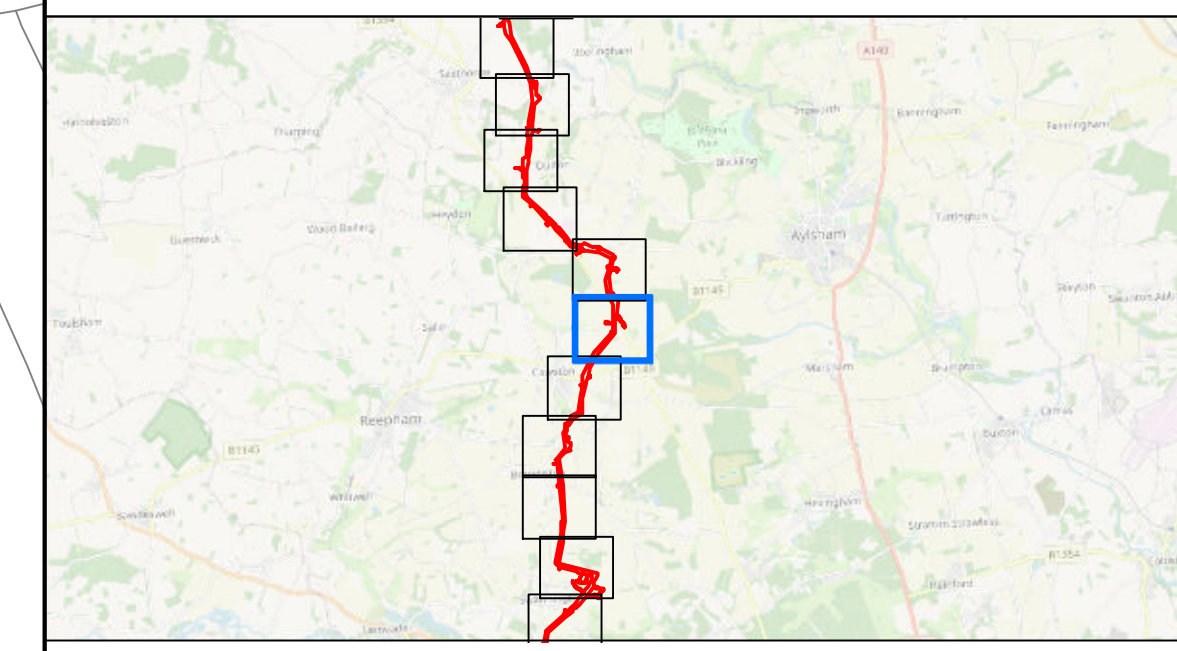
Title: Onshore Works Plans

Sheet 17 of 40

APFP Regulations Reference: 5(2)(j)
Application Doc. no.: 2.6

- Legend:
- Order Limits
 - Sheet extent
 - Works No. 12A/B or 12C, Onshore connection works
 - Works No. 13A/B, Access track

Data Sources: © Norfolk County Council, 2020; © Natural England copyright, 2020
Base Map: © Crown copyright and database rights 2020, Ordnance Survey 0100031673; © OpenStreetMap (and) contributors, CC-BY-SA



Coordinate Reference System: British National Grid
Transformation WGS84: OSGB_1936_To_WGS_1984_7

Scale: 1:2 500 Scale at size: A1

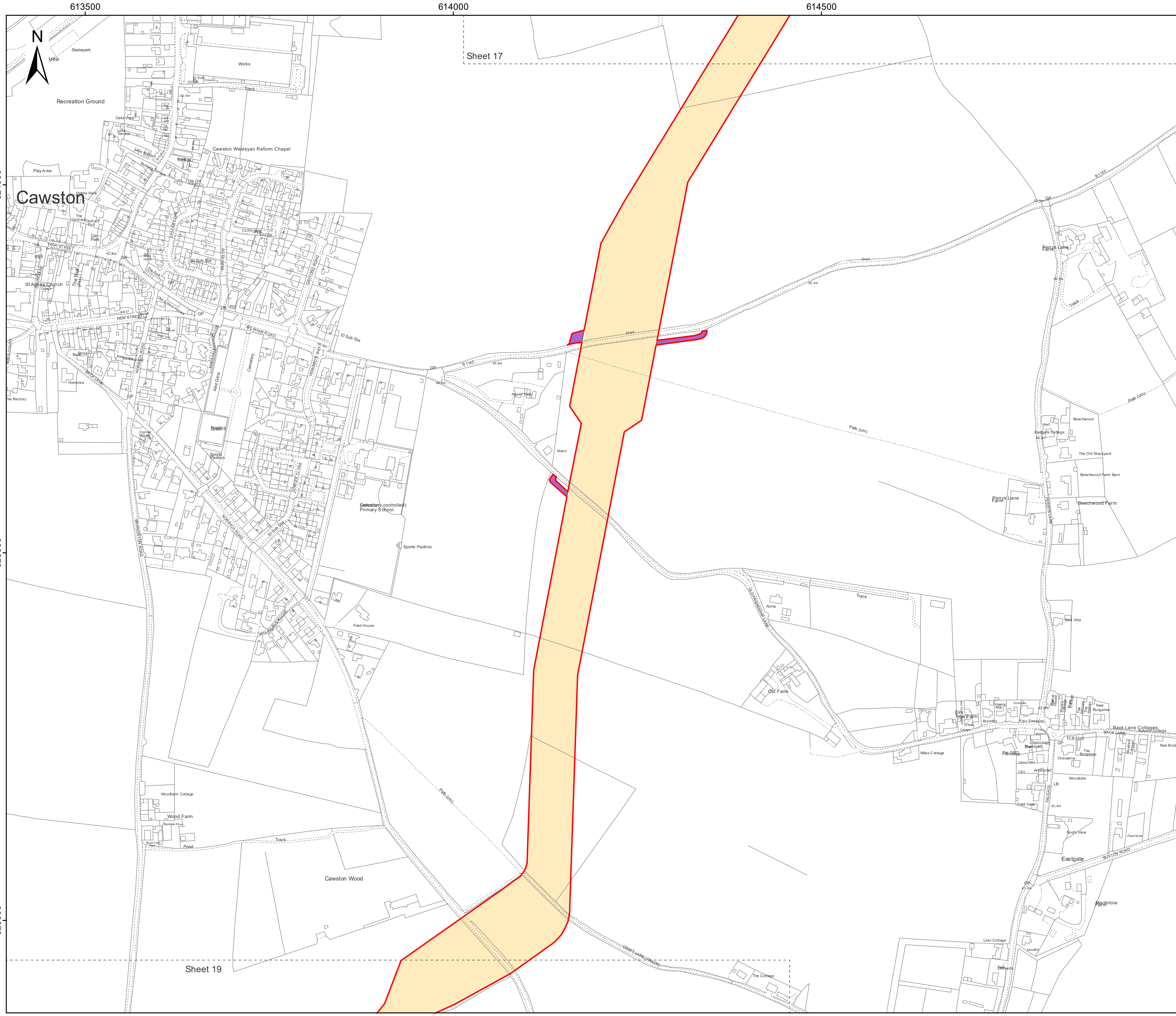
Equinor Doc. no.: C282-EQ-Z-GA-00008

A	16/08/2022	First Issue	erihag	jadd	sarc
REV	DATE	STATUS	DRW	CHK	APR



Sheet 18

Sheet 16



Sheringham Shoal and Dudgeon Extension Projects

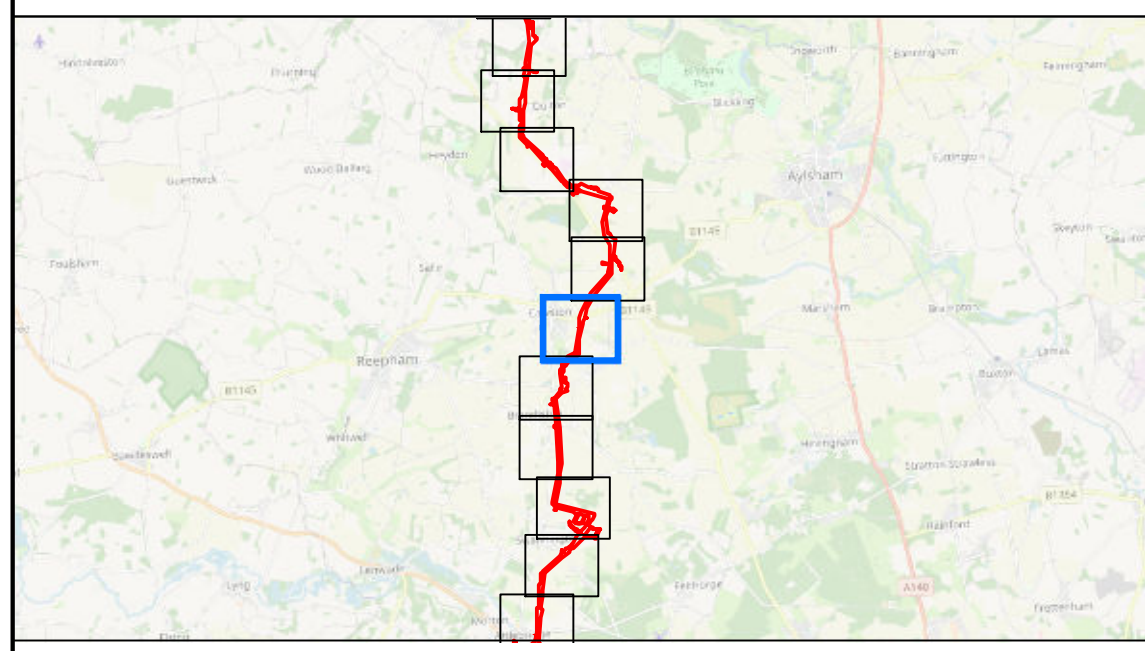
Title: Onshore Works Plans

Sheet 18 of 40

APFP Regulations Reference: 5(2)(j)
Application Doc. no.: 2.6

- Legend:
- Order Limits
 - Sheet extent
 - Works No. 12A/B or 12C, Onshore connection works
 - Works No. 13A/B, Access track

Data Sources: © Norfolk County Council, 2020; © Natural England copyright, 2020
Base Map: © Crown copyright and database rights 2020, Ordnance Survey 0100031673; © OpenStreetMap (and) contributors, CC-BY-SA



Coordinate Reference System: British National Grid
Transformation WGS84: OSGB_1936_To_WGS_1984_7

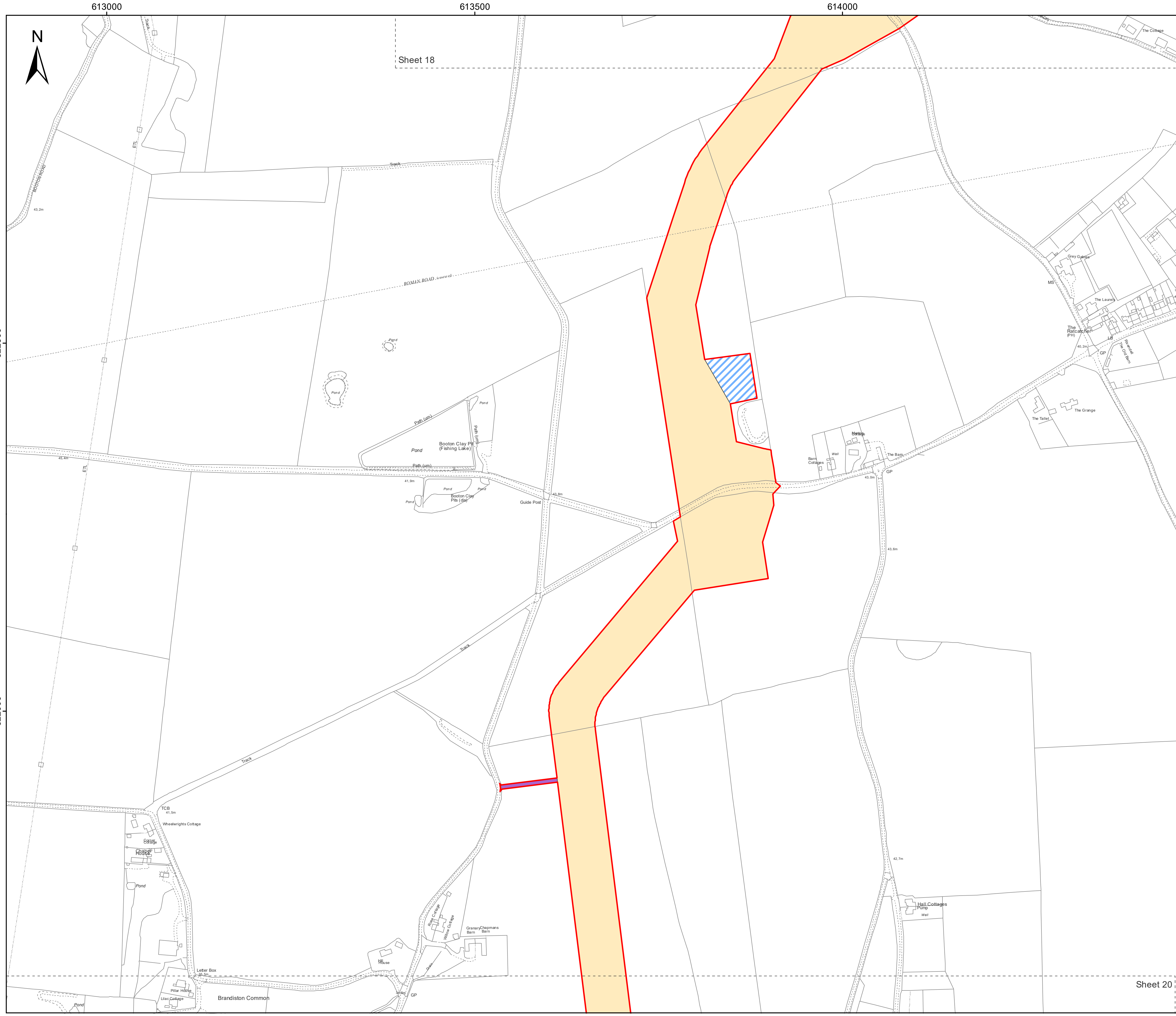
0 0.15 0.3 km
0 0.085 0.17 Miles

Scale: 1:2 500 Scale at size: A1

Equinor Doc. no.: C282-EQ-Z-GA-00008

A	16/08/2022	First Issue	erihag	jadd	sarc
REV	DATE	STATUS	DRW	CHK	APR





Sheringham Shoal and Dudgeon Extension Projects

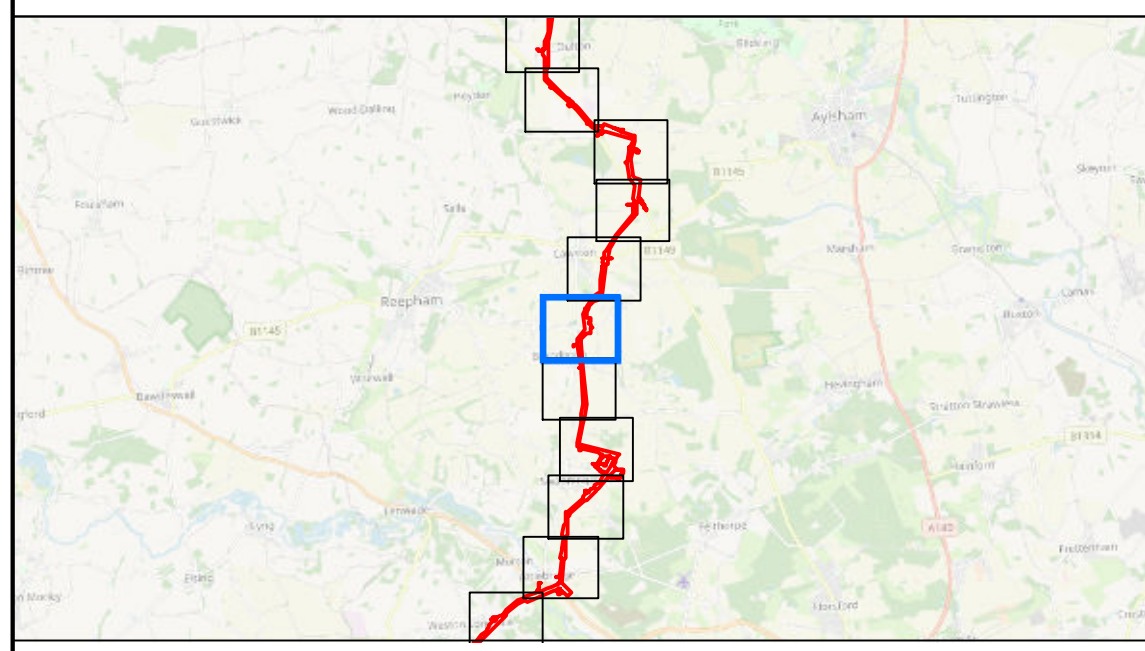
Title: Onshore Works Plans

Sheet 19 of 40

APFP Regulations Reference: 5(2)(j)
Application Doc. no.: 2.6

- Legend:
- Order Limits
 - Sheet extent
 - Works No. 12A/B or 12C, Onshore connection works
 - Works No. 13A/B, Access track
 - Works No. 14A/B, Construction compound associated with Works No. 12A/B/C and 13A/B

Data Sources: © Norfolk County Council, 2020; © Natural England copyright, 2020
Base Map: © Crown copyright and database rights 2020, Ordnance Survey 0100031673; © OpenStreetMap (and) contributors, CC-BY-SA



Coordinate Reference System: British National Grid
Transformation WGS84: OSGB_1936_To_WGS_1984_7

Scale: 1:2 500 Scale at size: A1

Equinor Doc. no.: C282-EQ-Z-GA-00008

REV	DATE	STATUS	DRW	CHK	APR
A	16/08/2022	First Issue	erihag	jadd	sarc

Sheet 20





Sheringham Shoal and Dudgeon Extension Projects

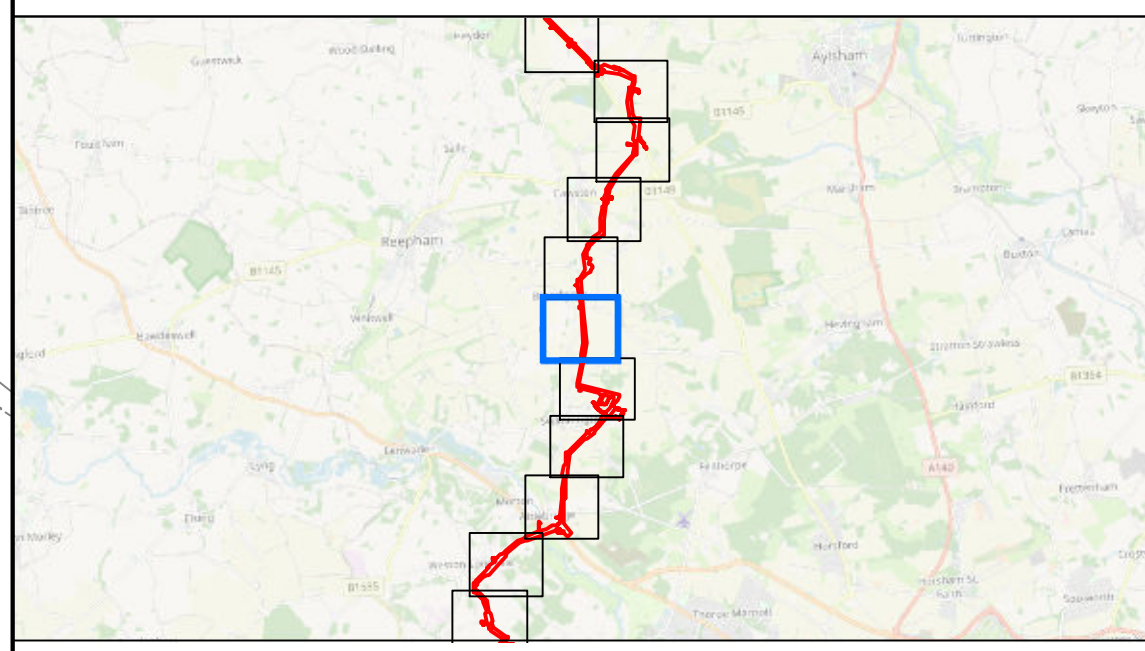
Title: Onshore Works Plans

Sheet 20 of 40

APFP Regulations Reference: 5(2)(j)
Application Doc. no.: 2.6

- Legend:
- Order Limits
 - Sheet extent
 - Works No. 12A/B or 12C, Onshore connection works
 - Works No. 13A/B, Access track

Data Sources: © Norfolk County Council, 2020; © Natural England copyright, 2020
Base Map: © Crown copyright and database rights 2020, Ordnance Survey 0100031673; © OpenStreetMap (and) contributors, CC-BY-SA



Coordinate Reference System: British National Grid
Transformation WGS84: OSGB_1936_To_WGS_1984_7

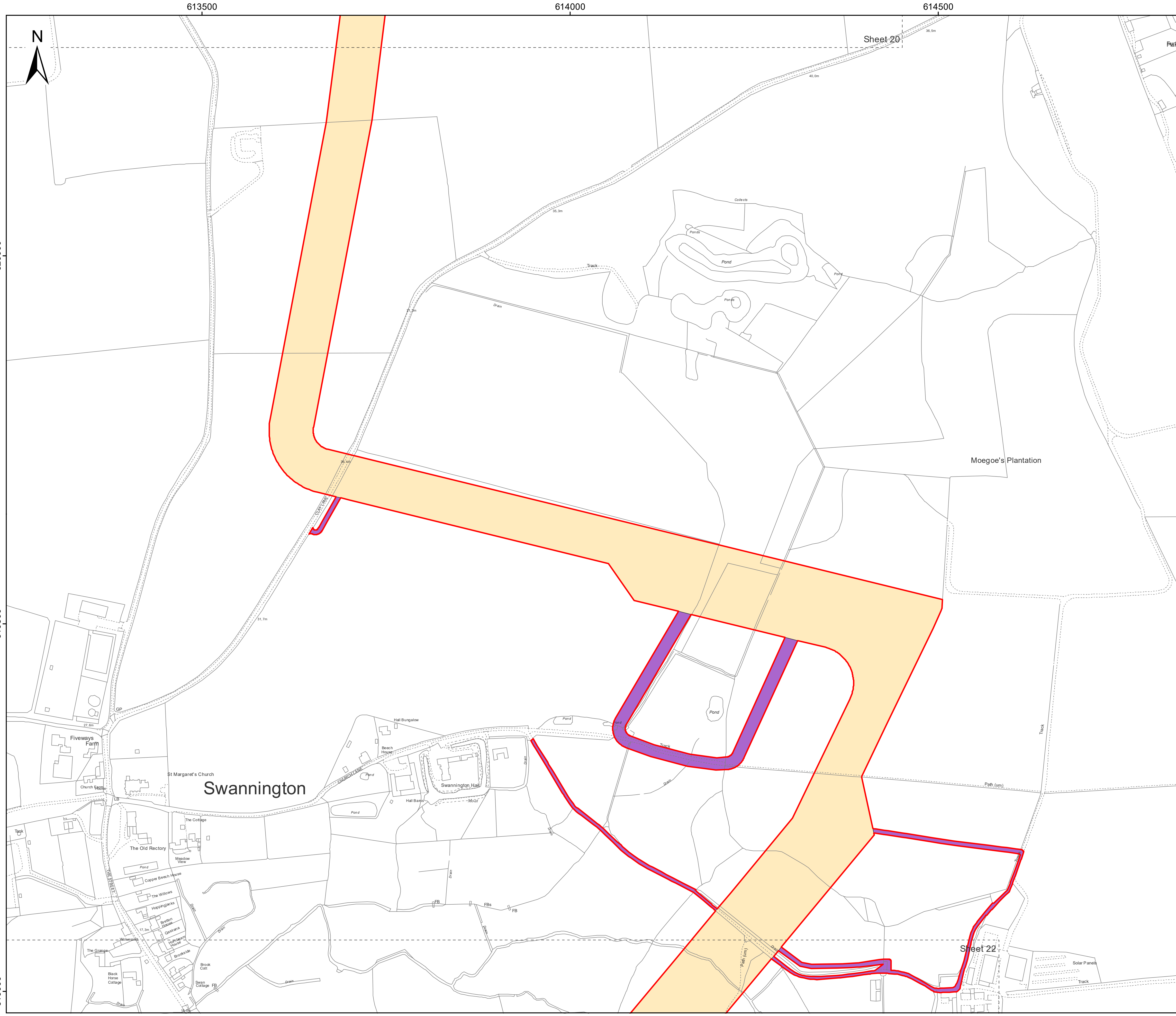
Scale: 1:2 500 Scale at size: A1

Equinor Doc. no.: C282-EQ-Z-GA-00008

A	16/08/2022	First Issue	erihag	jadd	sarc
REV	DATE	STATUS	DRW	CHK	APR



Sheet 21



Sheringham Shoal and Dudgeon Extension Projects

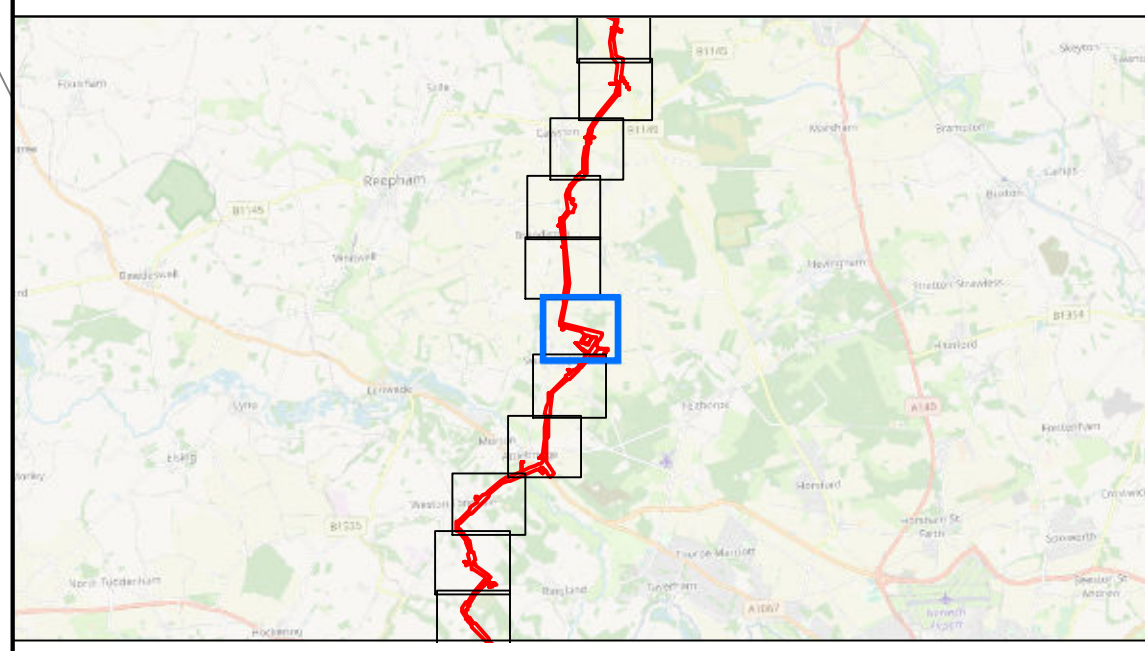
Title: Onshore Works Plans

Sheet 21 of 40

APFP Regulations Reference: 5(2)(j)
Application Doc. no.: 2.6

- Legend:
- Order Limits
 - Sheet extent
 - Works No. 12A/B or 12C, Onshore connection works
 - Works No. 13A/B, Access track

Data Sources: © Norfolk County Council, 2020; © Natural England copyright, 2020
Base Map: © Crown copyright and database rights 2020, Ordnance Survey 0100031673; © OpenStreetMap (and) contributors, CC-BY-SA



Coordinate Reference System: British National Grid
Transformation WGS84: OSGB_1936_To_WGS_1984_7

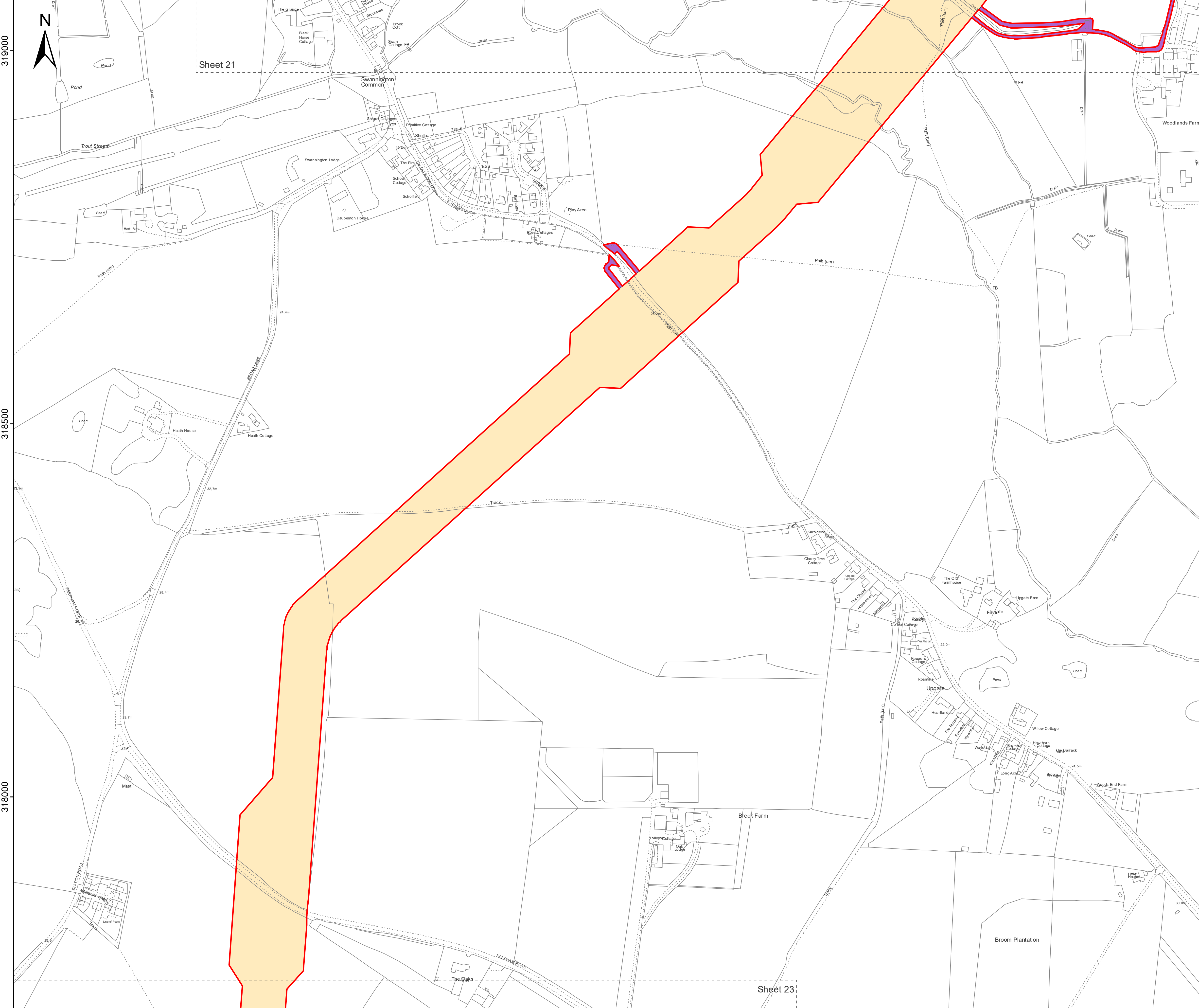
Scale: 1:2 500 Scale at size: A1

Equinor Doc. no.: C282-EQ-Z-GA-00008

A	16/08/2022	First Issue	erihag	jadd	sarc
REV	DATE	STATUS	DRW	CHK	APR



613000 613500 614000 614500



Sheringham Shoal and Dudgeon Extension Projects

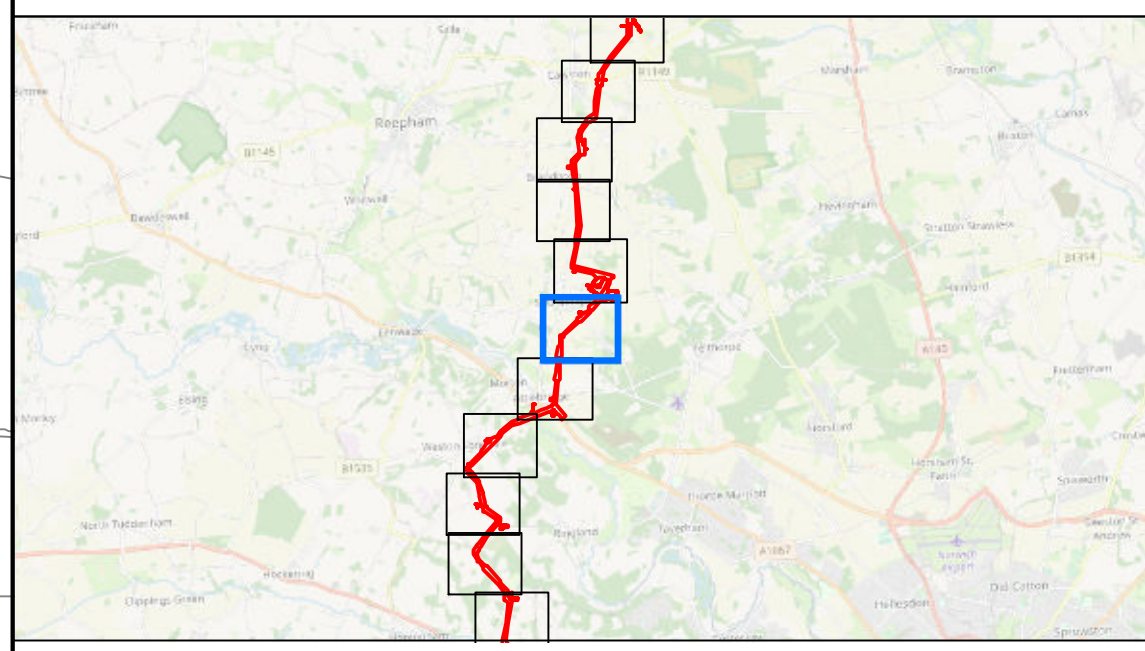
Title: Onshore Works Plans

Sheet 22 of 40

APFP Regulations Reference: 5(2)(j)
Application Doc. no.: 2.6

- Legend:
- Order Limits
 - Sheet extent
 - Works No. 12A/B or 12C, Onshore connection works
 - Works No. 13A/B, Access track

Data Sources: © Norfolk County Council, 2020; © Natural England copyright, 2020
Base Map: © Crown copyright and database rights 2020, Ordnance Survey 0100031673; © OpenStreetMap (and) contributors, CC-BY-SA



Coordinate Reference System: British National Grid
Transformation WGS84: OSGB_1936_To_WGS_1984_7

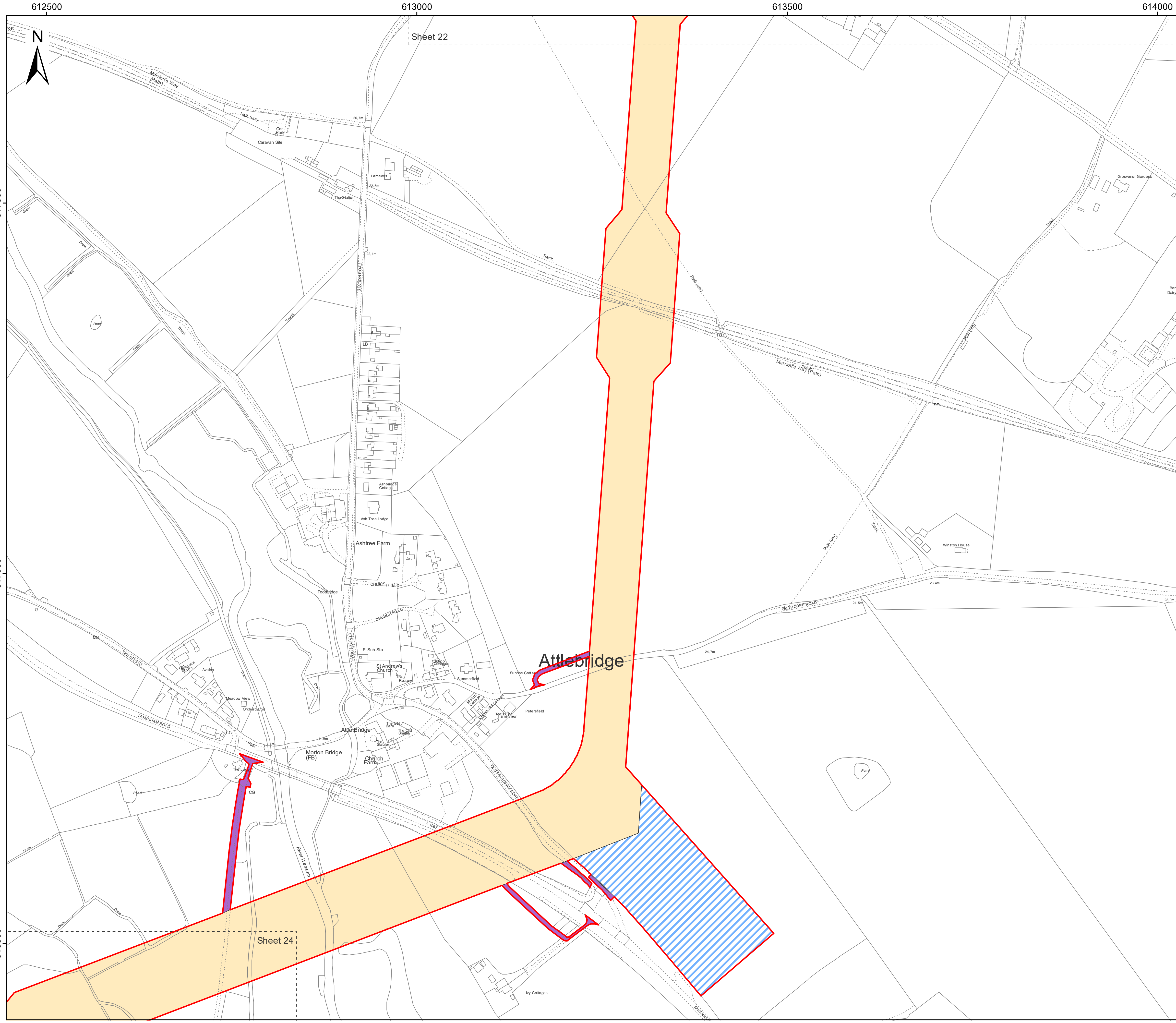
Scale: 1:2 500 Scale at size: A1

Equinor Doc. no.: C282-EQ-Z-GA-00008

REV	DATE	STATUS	DRW	CHK	APR
A	16/08/2022	First Issue	erihag	jadd	sarc



Sheet 23



Sheringham Shoal and Dudgeon Extension Projects

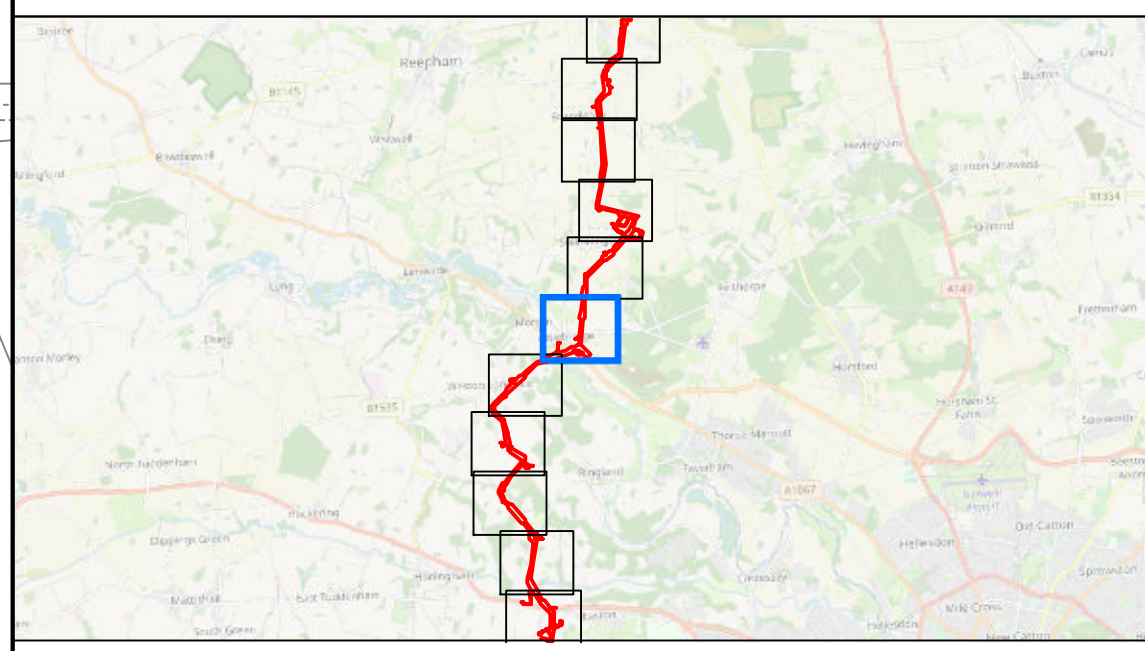
Title: Onshore Works Plans

Sheet 23 of 40

APFP Regulations Reference: 5(2)(j)
Application Doc. no.: 2.6

- Legend:
- Order Limits
 - Sheet extent
 - Works No. 12A/B or 12C, Onshore connection works
 - Works No. 13A/B, Access track
 - Works No. 14A/B, Construction compound associated with Works No. 12A/B/C and 13A/B

Data Sources: © Norfolk County Council, 2020; © Natural England copyright, 2020
Base Map: © Crown copyright and database rights 2020, Ordnance Survey 0100031673; © OpenStreetMap (and) contributors, CC-BY-SA



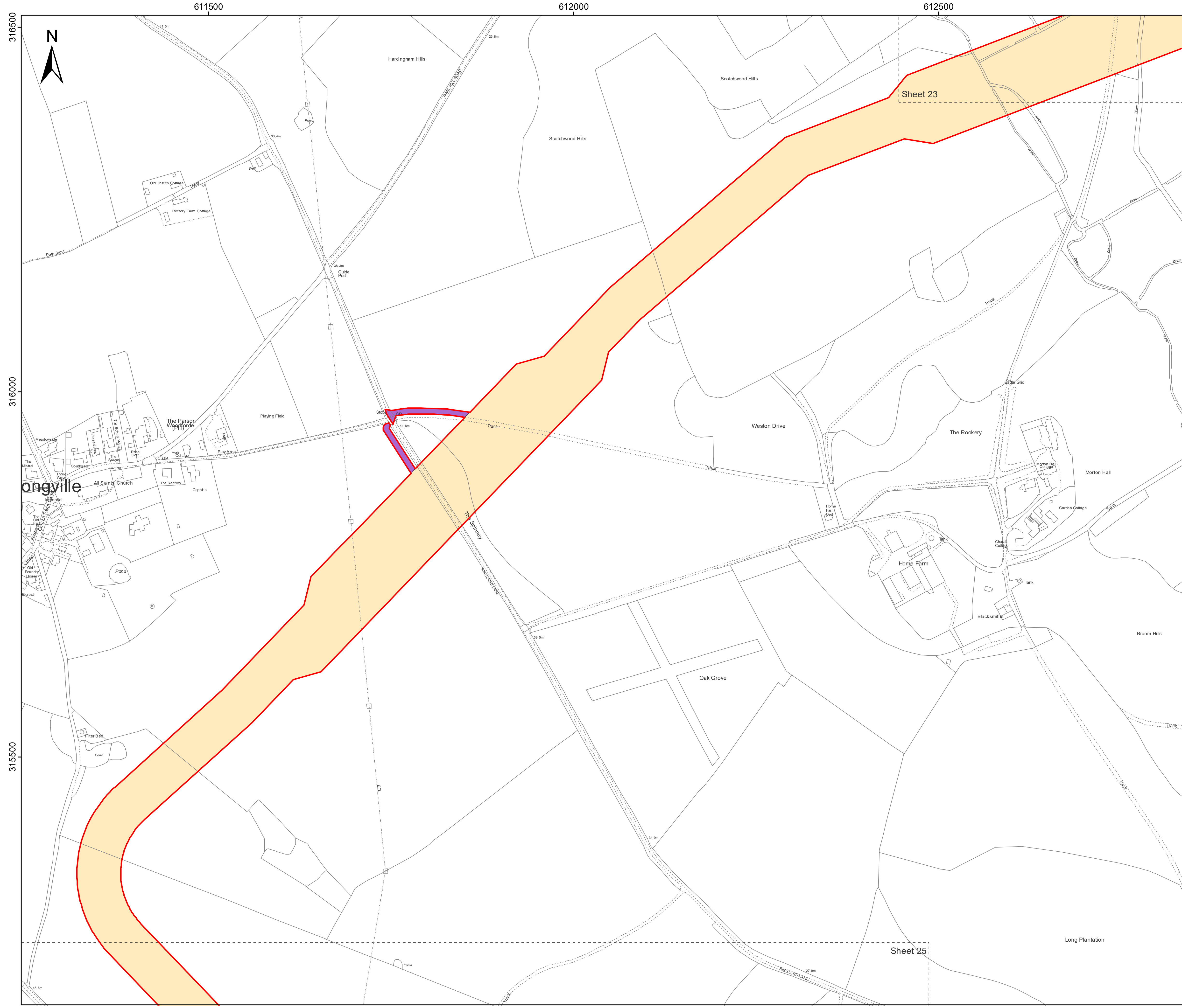
Coordinate Reference System: British National Grid
Transformation WGS84: OSGB_1936_To_WGS_1984_7

Scale: 1:2 500 Scale at size: A1

Equinor Doc. no.: C282-EQ-Z-GA-00008

REV	DATE	STATUS	DRW	CHK	APR
A	16/08/2022	First Issue	erihag	jadd	sarc





Sheringham Shoal and Dudgeon Extension Projects

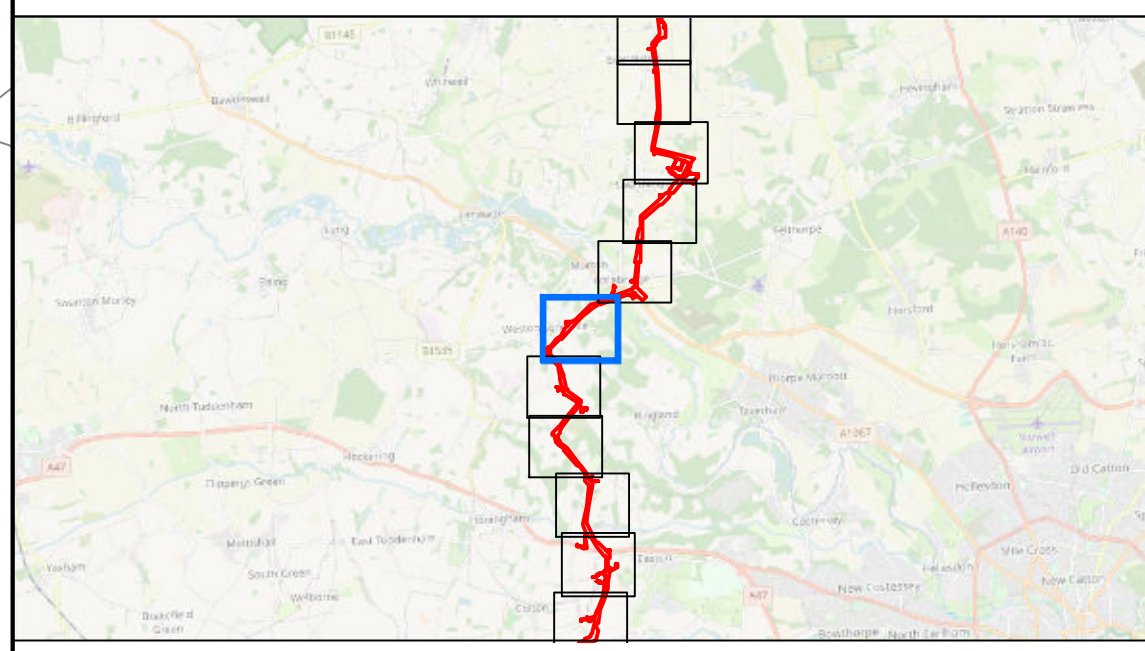
Title: Onshore Works Plans

Sheet 24 of 40

APFP Regulations Reference: 5(2)(j)
Application Doc. no.: 2.6

- Legend:
- Order Limits
 - Sheet extent
 - Works No. 12A/B or 12C, Onshore connection works
 - Works No. 13A/B, Access track

Data Sources: © Norfolk County Council, 2020; © Natural England copyright, 2020
Base Map: © Crown copyright and database rights 2020, Ordnance Survey 0100031673; © OpenStreetMap (and) contributors, CC-BY-SA



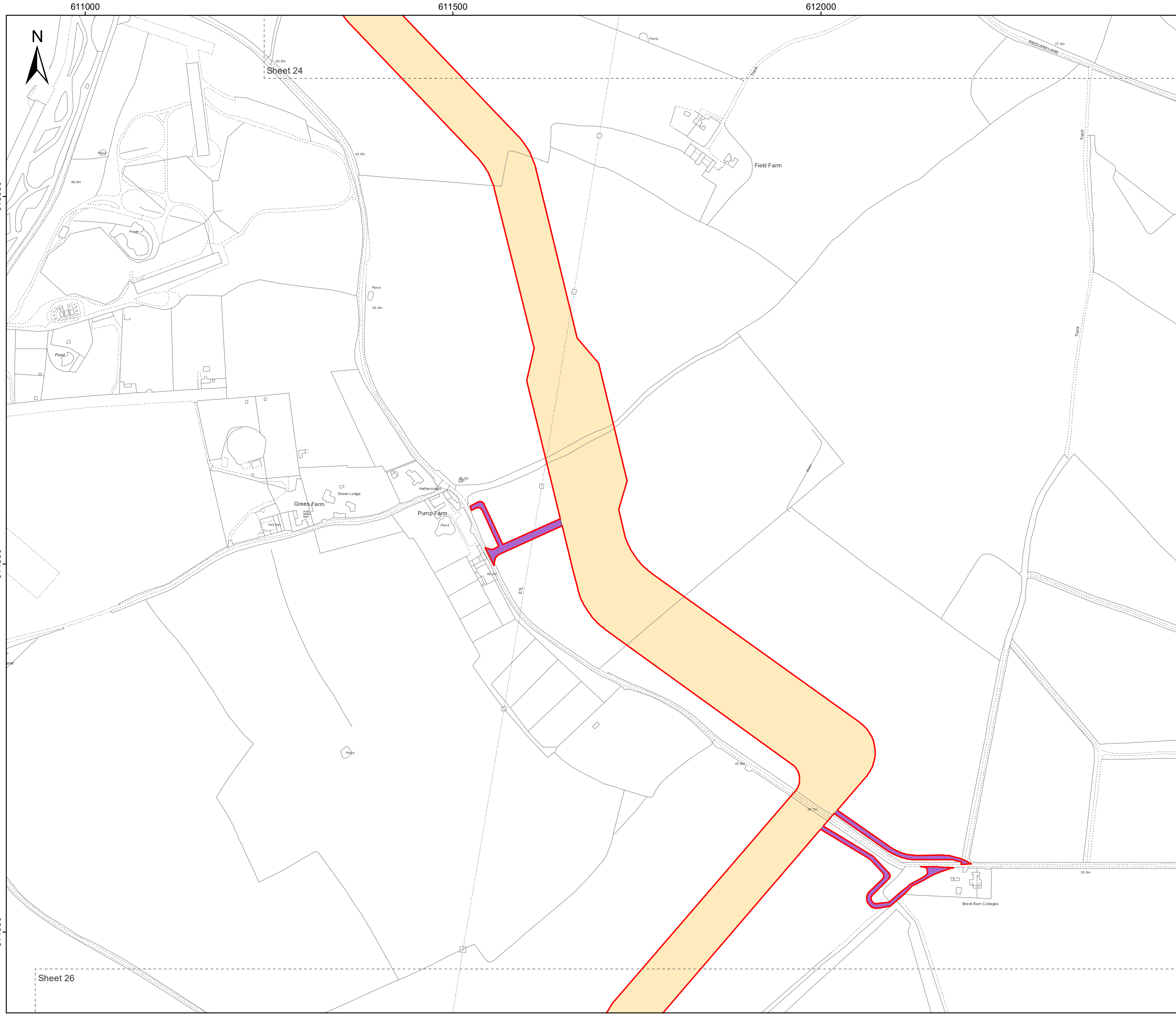
Coordinate Reference System: British National Grid
Transformation WGS84: OSGB_1936_To_WGS_1984_7

Scale: 1:2 500 Scale at size: A1

Equinor Doc. no.: C282-EQ-Z-GA-00008

A	16/08/2022	First Issue	erihag	jadd	sarc
REV	DATE	STATUS	DRW	CHK	APR





Sheringham Shoal and Dudgeon Extension Projects

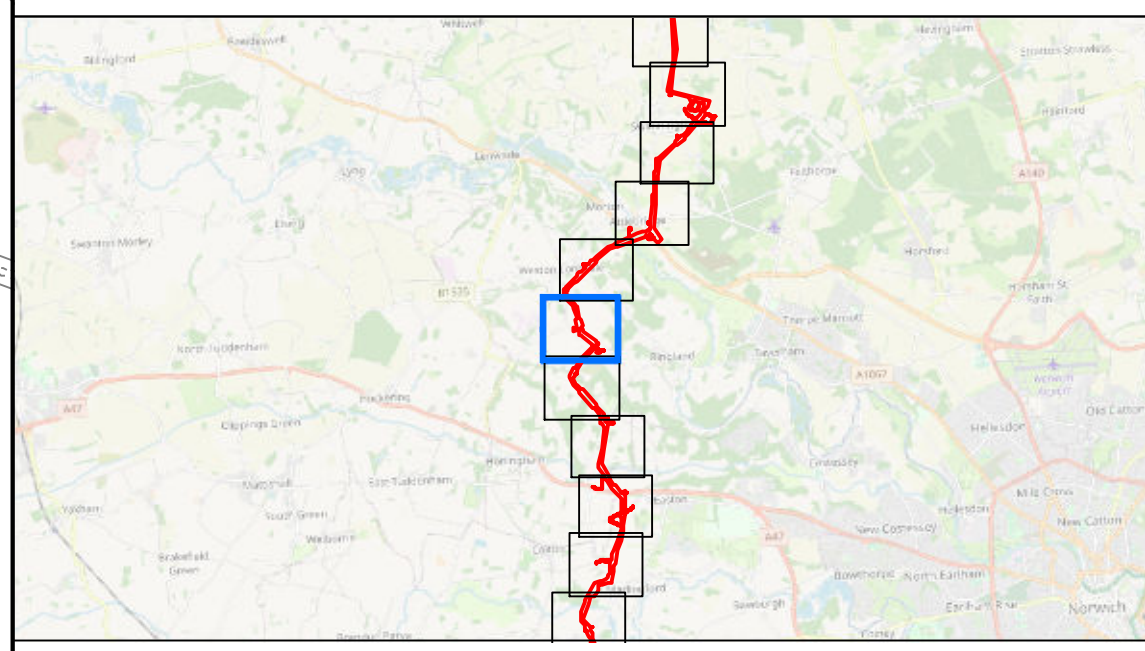
Title: Onshore Works Plans

Sheet 25 of 40

APFP Regulations Reference: 5(2)(j)
Application Doc. no.: 2.6

- Legend:
- Order Limits
 - Sheet extent
 - Works No. 12A/B or 12C, Onshore connection works
 - Works No. 13A/B, Access track

Data Sources: © Norfolk County Council, 2020; © Natural England copyright, 2020
Base Map: © Crown copyright and database rights 2020, Ordnance Survey 0100031673; © OpenStreetMap (and) contributors, CC-BY-SA



Coordinate Reference System: British National Grid
Transformation WGS84: OSGB_1936_To_WGS_1984_7

Scale: 1:2 500 Scale at size: A1

Equinor Doc. no.: C282-EQ-Z-GA-00008

A	16/08/2022	First Issue	erihag	jadd	sarc
REV	DATE	STATUS	DRW	CHK	APR



Sheet 26

Sheet 24

611000 611500 612000 612500



Sheet 25

Sheringham Shoal and Dudgeon Extension Projects

Title: Onshore Works Plans

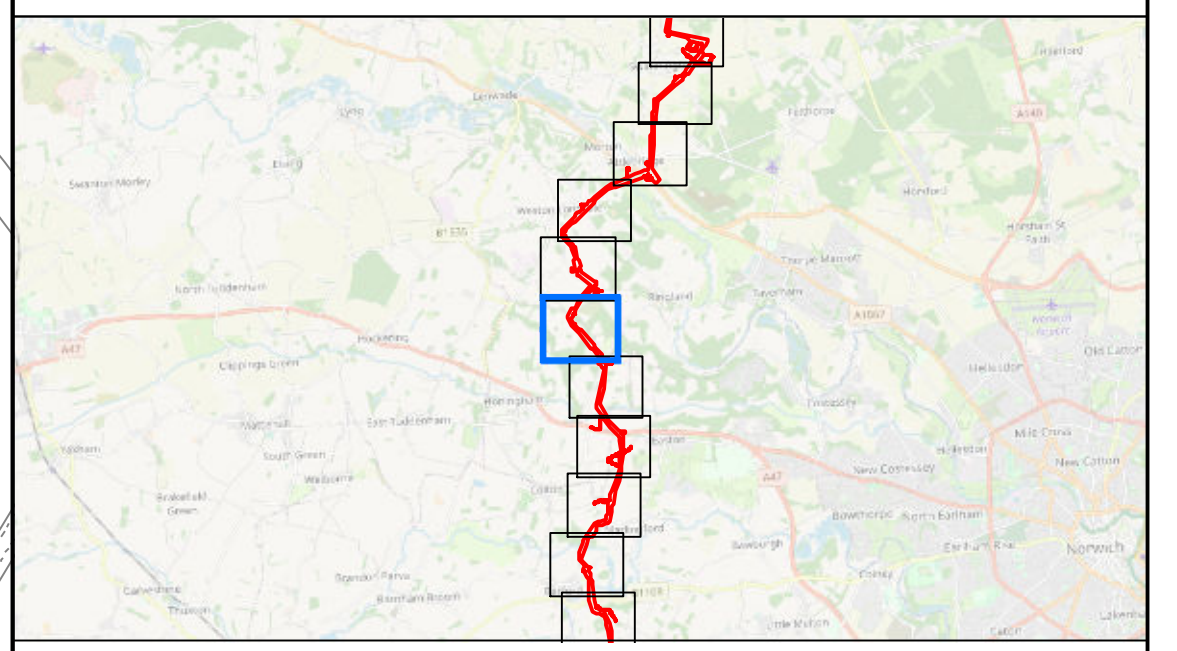
Sheet 26 of 40

APFP Regulations Reference: 5(2)(j)
Application Doc. no.: 2.6

Legend:

- Order Limits
- Sheet extent
- Works No. 12A/B or 12C, Onshore connection works
- Works No. 13A/B, Access track

Data Sources: © Norfolk County Council, 2020; © Natural England copyright, 2020
Base Map: © Crown copyright and database rights 2020, Ordnance Survey 0100031673; © OpenStreetMap (and) contributors, CC-BY-SA



Coordinate Reference System: British National Grid
Transformation WGS84: OSGB_1936_To_WGS_1984_7

Scale: 1:2 500 Scale at size: A1

Equinor Doc. no.: C282-EQ-Z-GA-00008

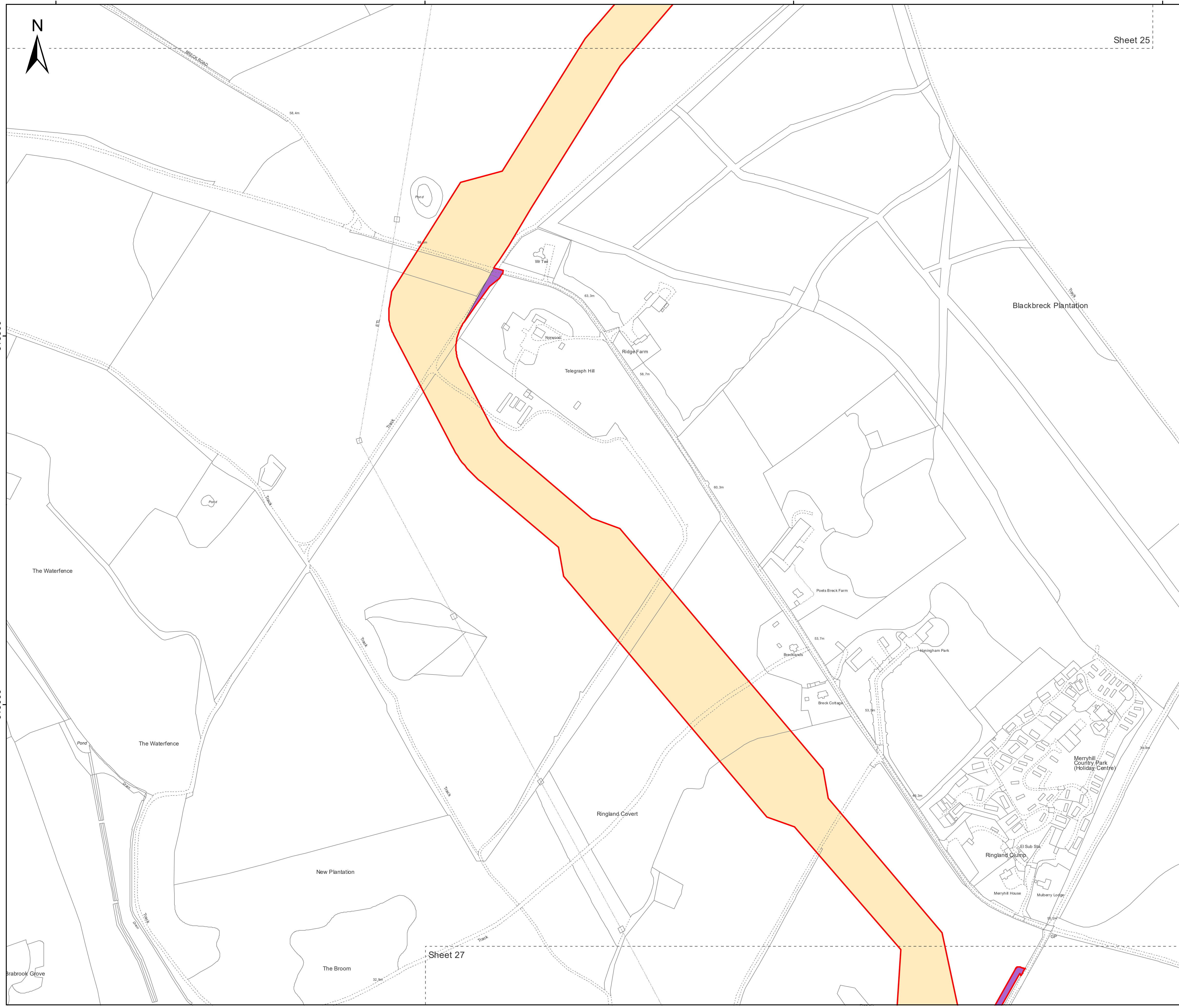
A	16/08/2022	First Issue	erihag	jadd	sarc
REV	DATE	STATUS	DRW	CHK	APR

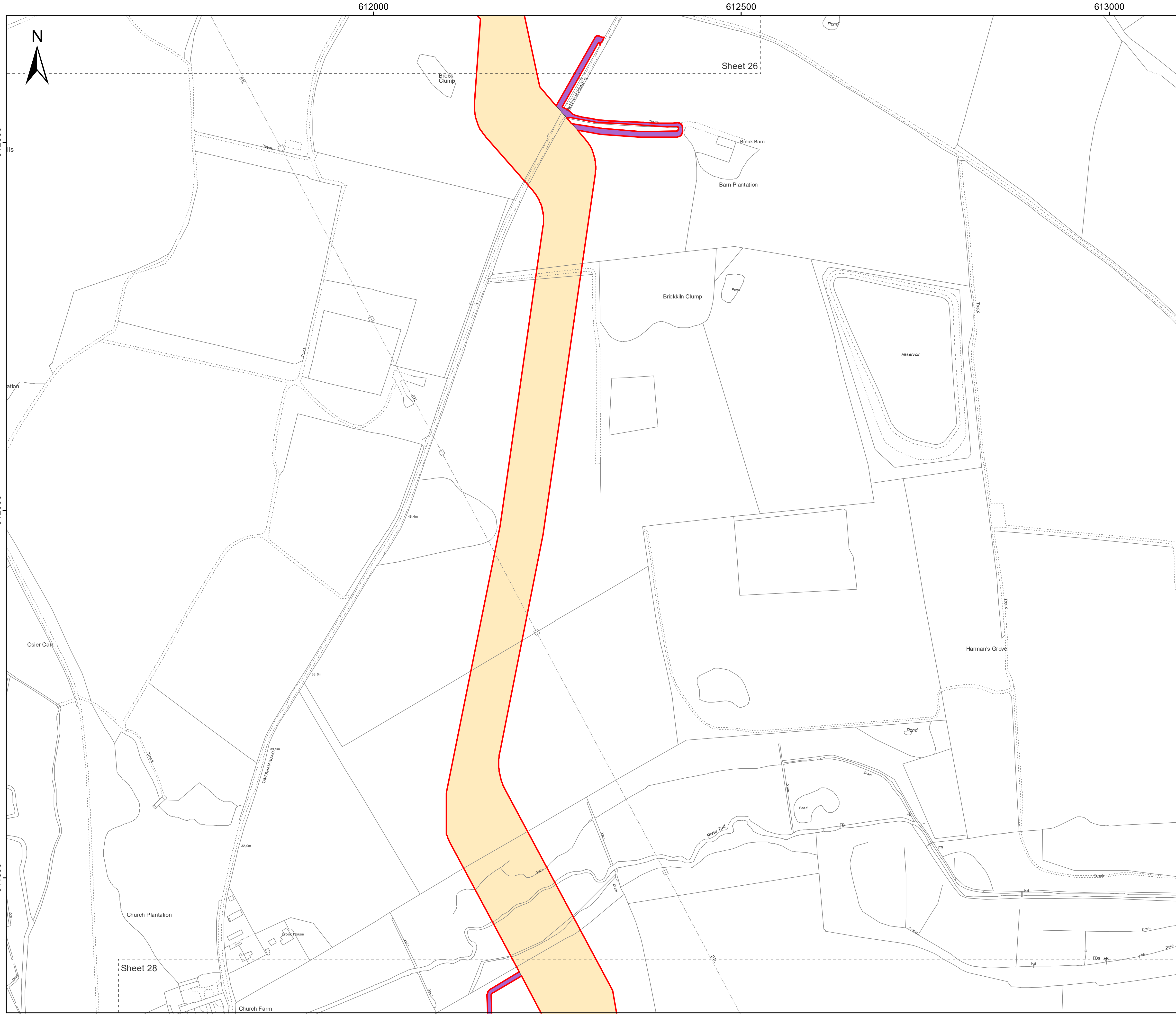


313500

313000

Sheet 27





Sheringham Shoal and Dudgeon Extension Projects

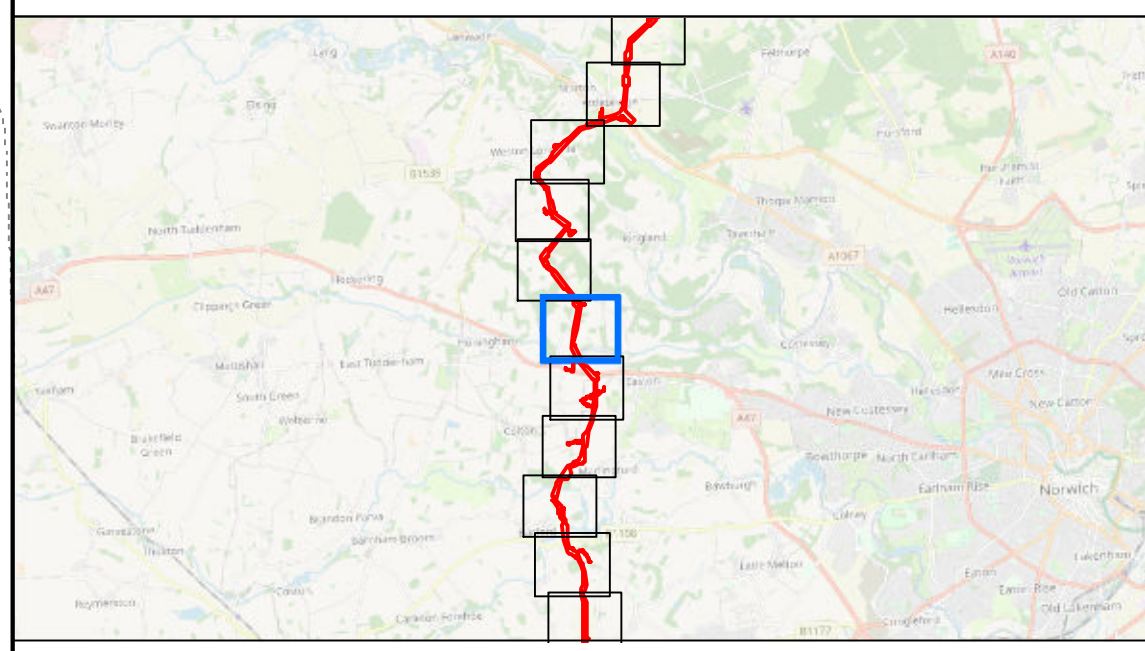
Title: Onshore Works Plans

Sheet 27 of 40

APFP Regulations Reference: 5(2)(j)
Application Doc. no.: 2.6

- Legend:
- Order Limits
 - Sheet extent
 - Works No. 12A/B or 12C, Onshore connection works
 - Works No. 13A/B, Access track

Data Sources: © Norfolk County Council, 2020; © Natural England copyright, 2020
Base Map: © Crown copyright and database rights 2020, Ordnance Survey 0100031673; © OpenStreetMap (and) contributors, CC-BY-SA



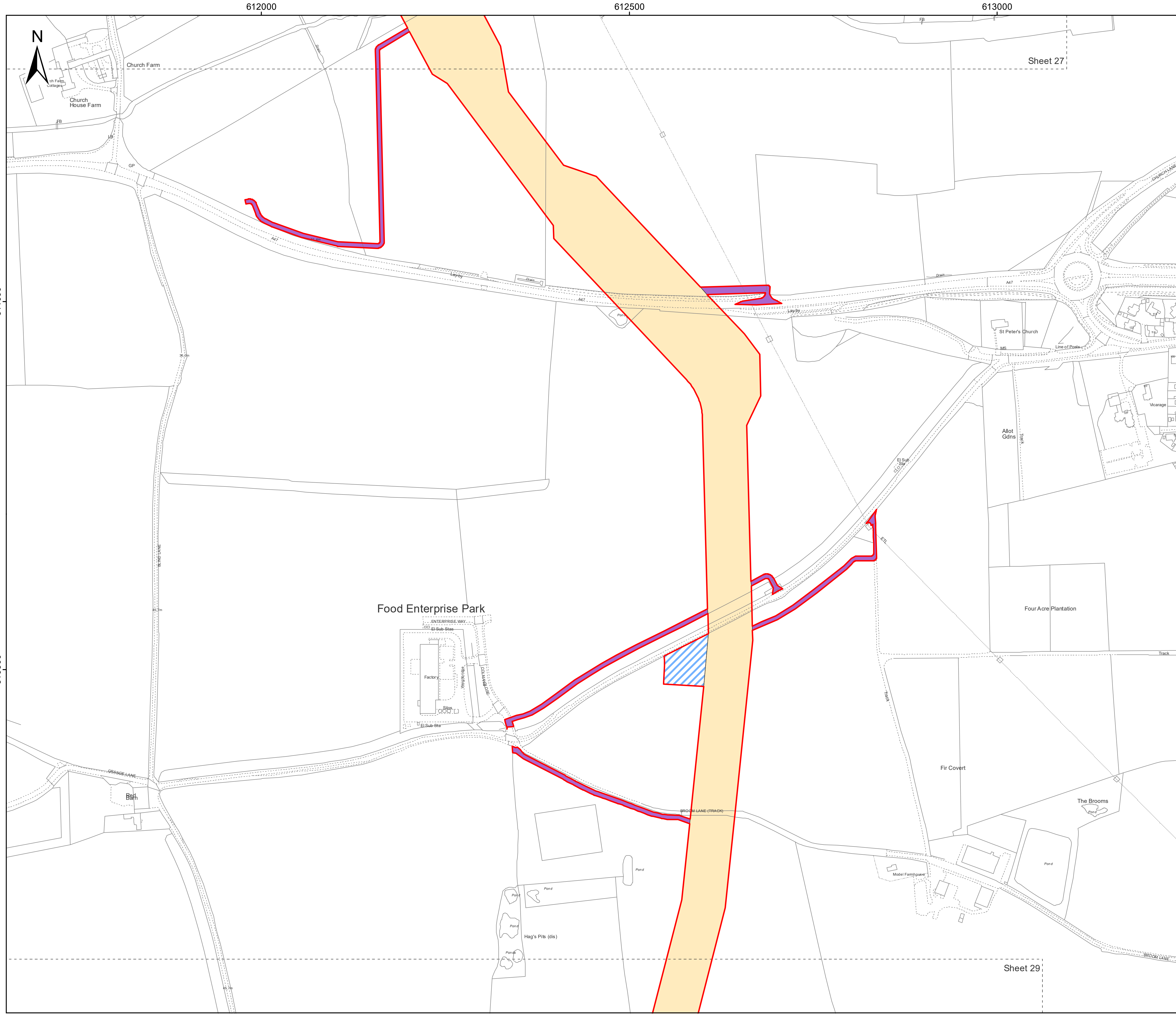
Coordinate Reference System: British National Grid
Transformation WGS84: OSGB_1936_To_WGS_1984_7

Scale: 1:2 500 Scale at size: A1

Equinor Doc. no.: C282-EQ-Z-GA-00008

A	16/08/2022	First Issue	erihag	jadd	sarc
REV	DATE	STATUS	DRW	CHK	APR





Sheringham Shoal and Dudgeon Extension Projects

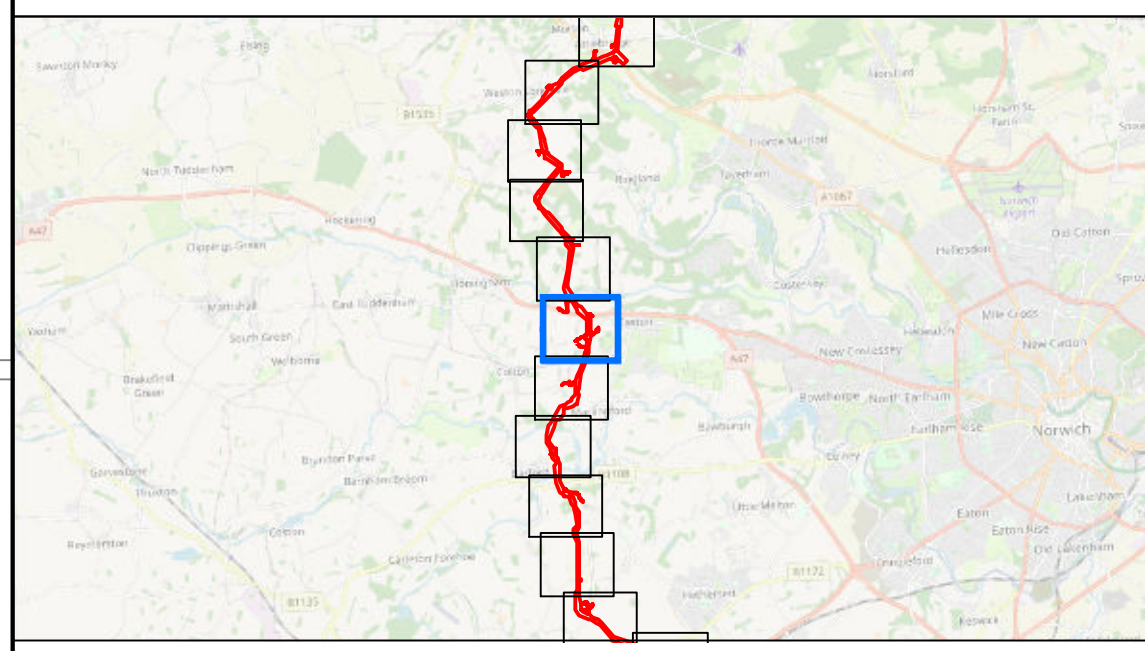
Title: Onshore Works Plans

Sheet 28 of 40

APFP Regulations Reference: 5(2)(j)
Application Doc. no.: 2.6

- Legend:
- Order Limits
 - Sheet extent
 - Works No. 12A/B or 12C, Onshore connection works
 - Works No. 13A/B, Access track
 - Works No. 14A/B, Construction compound associated with Works No. 12A/B/C and 13A/B

Data Sources: © Norfolk County Council, 2020; © Natural England copyright, 2020
Base Map: © Crown copyright and database rights 2020, Ordnance Survey 0100031673; © OpenStreetMap (and) contributors, CC-BY-SA



Coordinate Reference System: British National Grid
Transformation WGS84: OSGB_1936_To_WGS_1984_7

Scale: 1:2 500 Scale at size: A1

Equinor Doc. no.: C282-EQ-Z-GA-00008

A	16/08/2022	First Issue	erihag	jadd	sarc
REV	DATE	STATUS	DRW	CHK	APR



611500 612000 612500 613000



Sheringham Shoal and Dudgeon Extension Projects

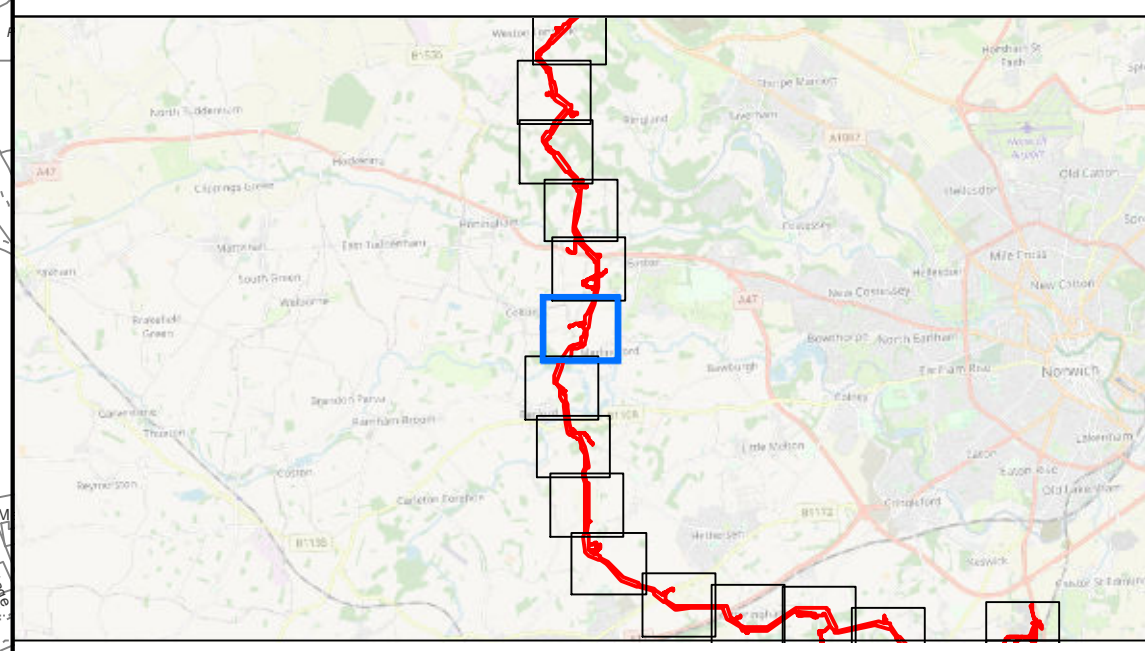
Title: Onshore Works Plans

Sheet 29 of 40

APFP Regulations Reference: 5(2)(j)
Application Doc. no.: 2.6

- Legend:
- Order Limits
 - Sheet extent
 - Works No. 12A/B or 12C, Onshore connection works
 - Works No. 13A/B, Access track

Data Sources: © Norfolk County Council, 2020; © Natural England copyright, 2020
Base Map: © Crown copyright and database rights 2020, Ordnance Survey 0100031673; © OpenStreetMap (and) contributors, CC-BY-SA



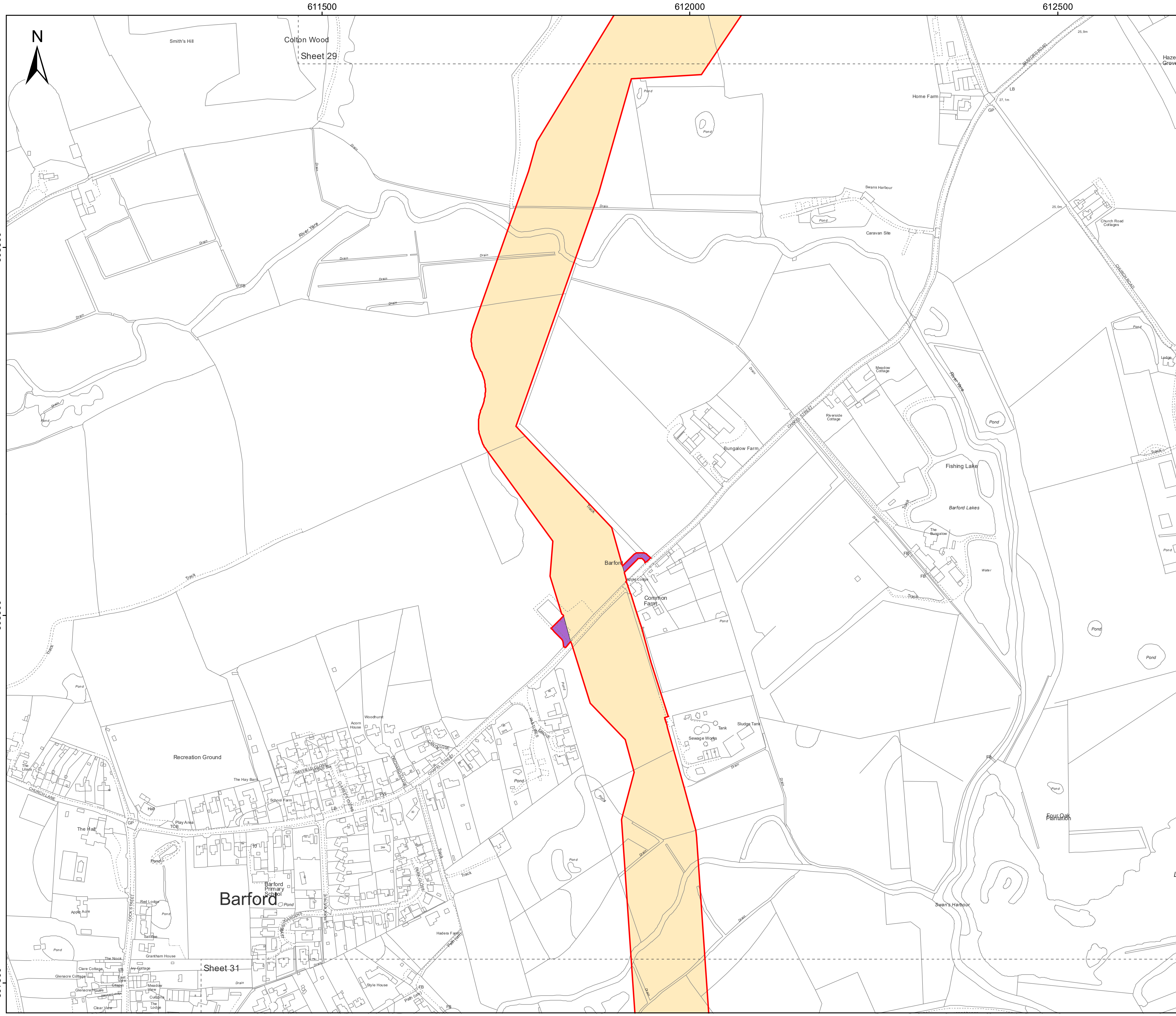
Coordinate Reference System: British National Grid
Transformation WGS84: OSGB_1936_To_WGS_1984_7

Scale: 1:2 500 Scale at size: A1

Equinor Doc. no.: C282-EQ-Z-GA-00008

REV	DATE	STATUS	DRW	CHK	APR
A	16/08/2022	First Issue	erihag	jadd	sarc





Sheringham Shoal and Dudgeon Extension Projects

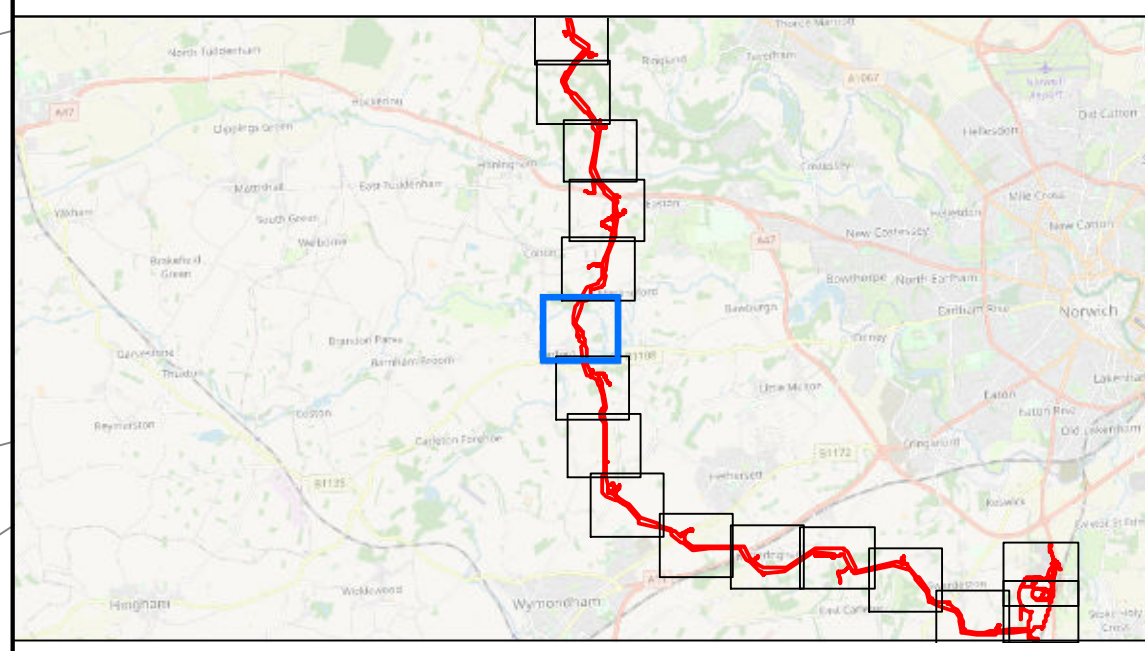
Title: Onshore Works Plans

Sheet 30 of 40

APFP Regulations Reference: 5(2)(j)
Application Doc. no.: 2.6

- Legend:
- Order Limits
 - Sheet extent
 - Works No. 12A/B or 12C, Onshore connection works
 - Works No. 13A/B, Access track

Data Sources: © Norfolk County Council, 2020; © Natural England copyright, 2020
Base Map: © Crown copyright and database rights 2020, Ordnance Survey 0100031673; © OpenStreetMap (and) contributors, CC-BY-SA



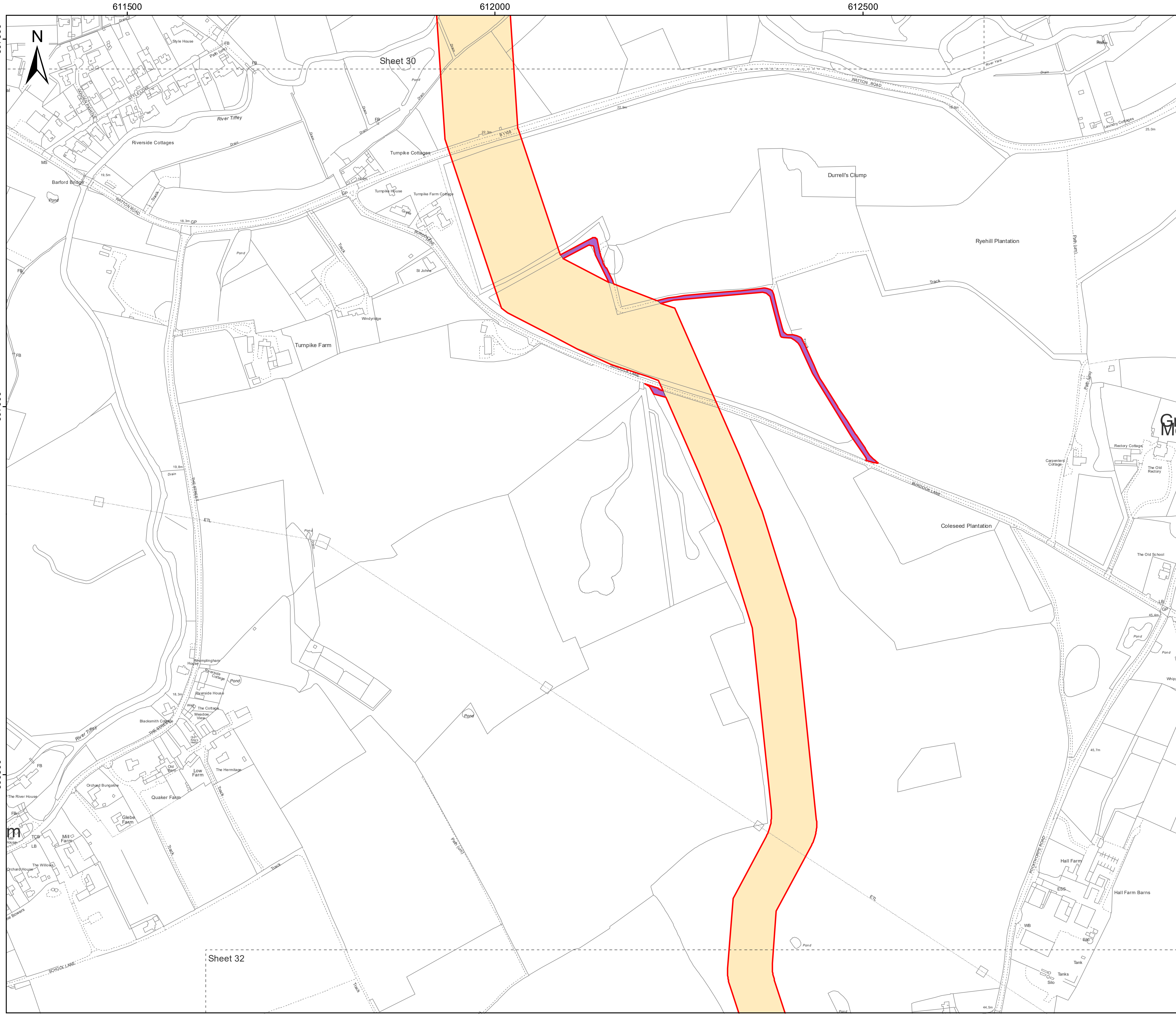
Coordinate Reference System: British National Grid
Transformation WGS84: OSGB_1936_To_WGS_1984_7

Scale: 1:2 500 Scale at size: A1

Equinor Doc. no.: C282-EQ-Z-GA-00008

REV	DATE	STATUS	DRW	CHK	APR
A	16/08/2022	First Issue	erihag	jadd	sarc





Sheringham Shoal and Dudgeon Extension Projects

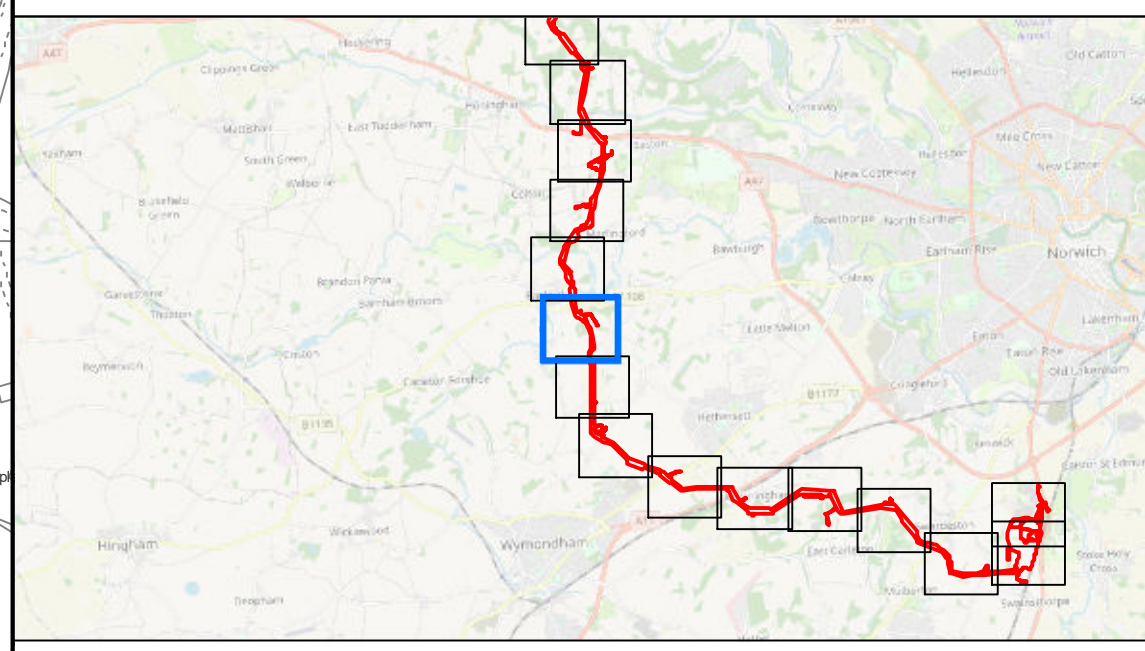
Title: Onshore Works Plans

Sheet 31 of 40

APFP Regulations Reference: 5(2)(j)
Application Doc. no.: 2.6

- Legend:**
- Order Limits
 - Sheet extent
 - Works No. 12A/B or 12C, Onshore connection works
 - Works No. 13A/B, Access track

Data Sources: © Norfolk County Council, 2020; © Natural England copyright, 2020
Base Map: © Crown copyright and database rights 2020, Ordnance Survey 0100031673; © OpenStreetMap (and) contributors, CC-BY-SA



Coordinate Reference System: British National Grid
Transformation WGS84: OSGB_1936_To_WGS_1984_7

Scale: 1:2 500 Scale at size: A1

Equinor Doc. no.: C282-EQ-Z-GA-00008

A	16/08/2022	First Issue	erihag	jadd	sarc
REV	DATE	STATUS	DRW	CHK	APR



612000

612500

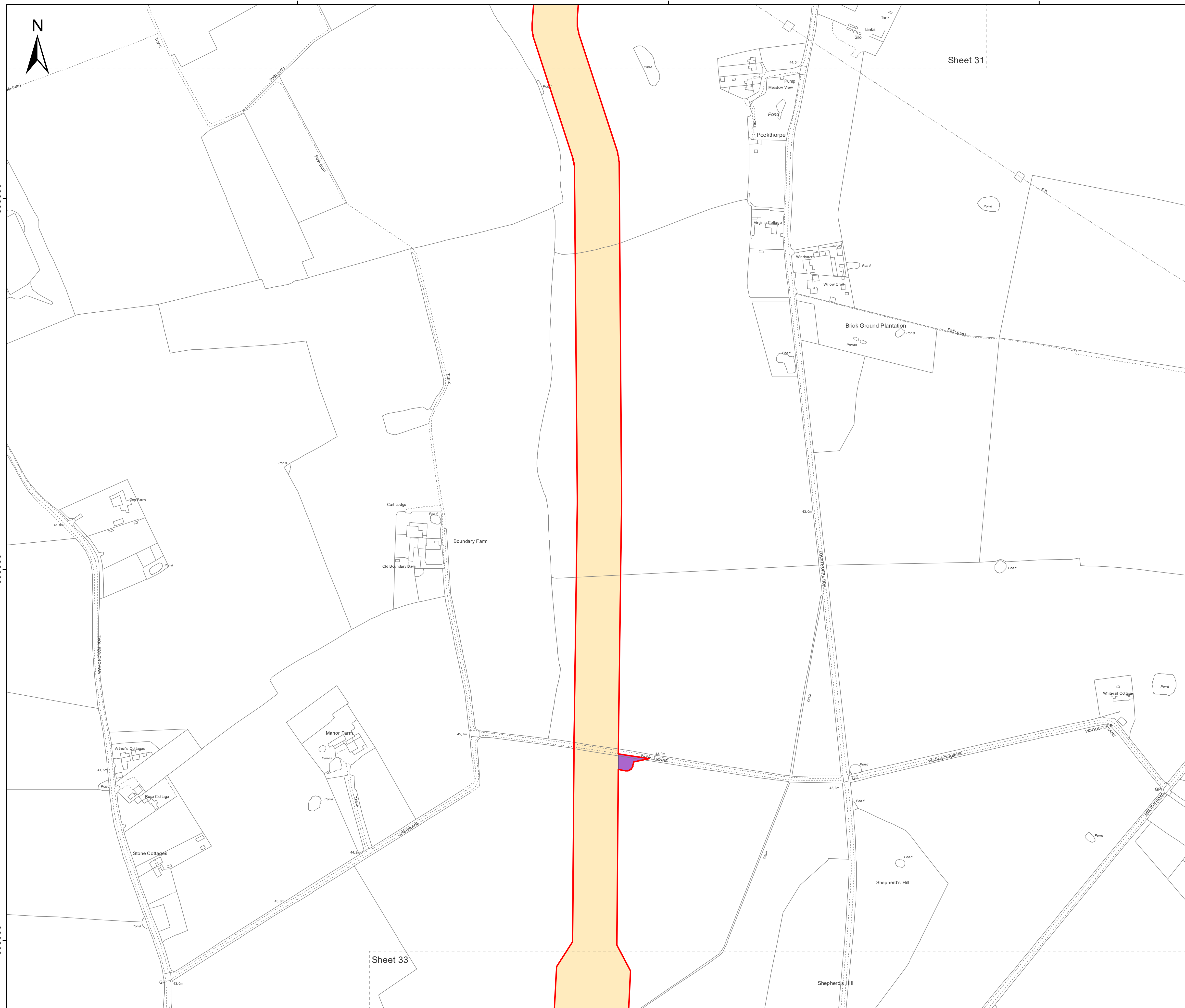
613000



306000

305500

305000



Sheringham Shoal and Dudgeon Extension Projects

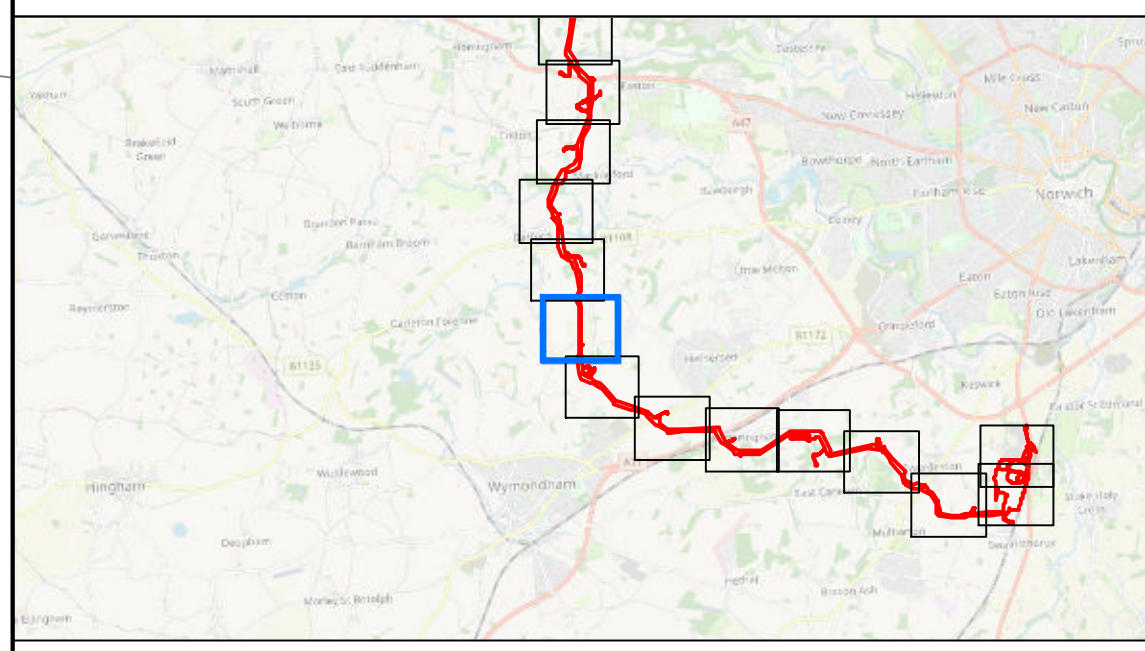
Title: Onshore Works Plans

Sheet 32 of 40

APFP Regulations Reference: 5(2)(j)
Application Doc. no.: 2.6

- Legend:
- Order Limits
 - Sheet extent
 - Works No. 12A/B or 12C, Onshore connection works
 - Works No. 13A/B, Access track

Data Sources: © Norfolk County Council, 2020; © Natural England copyright, 2020
Base Map: © Crown copyright and database rights 2020, Ordnance Survey 0100031673; © OpenStreetMap (and) contributors, CC-BY-SA



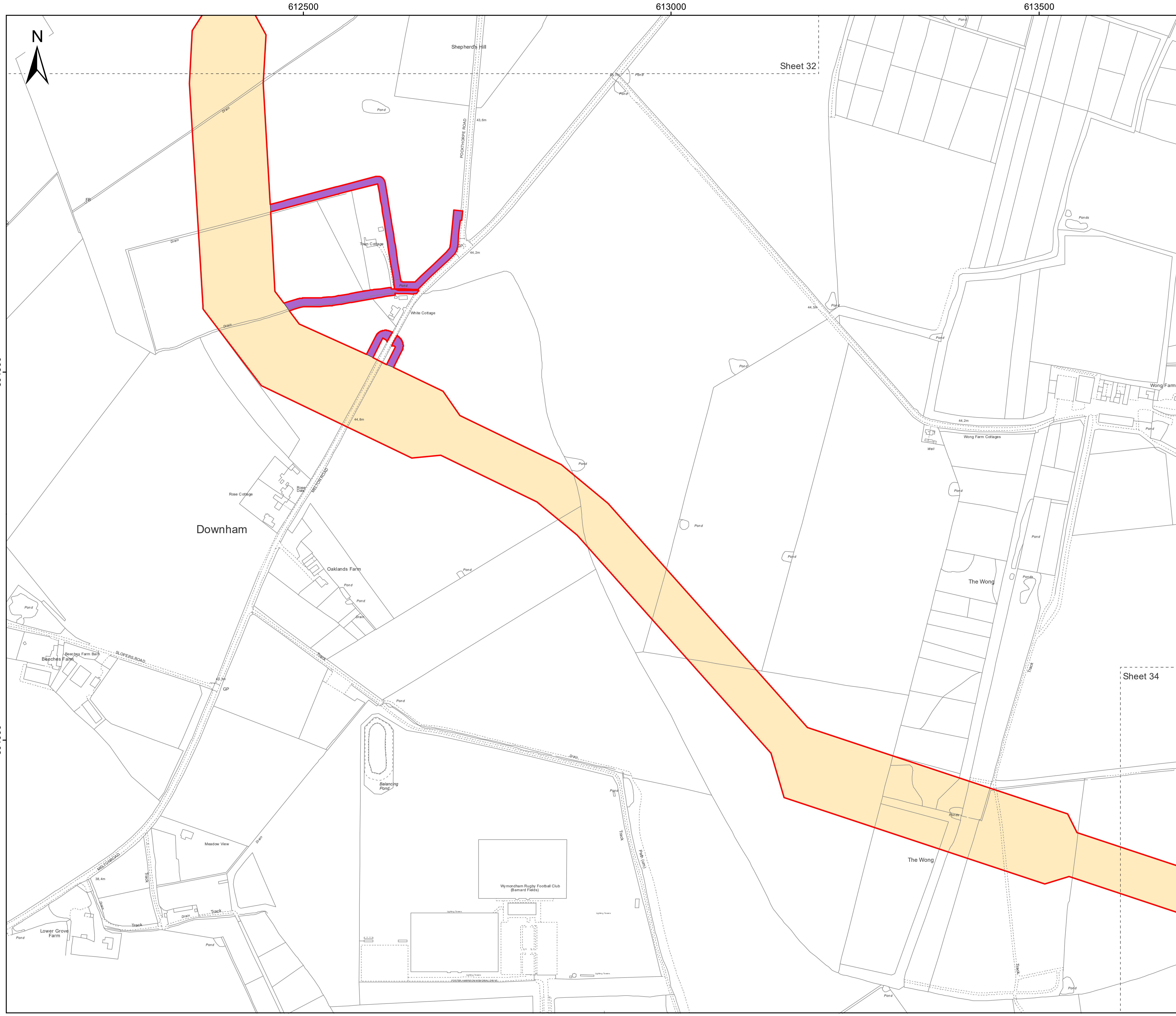
Coordinate Reference System: British National Grid
Transformation WGS84: OSGB_1936_To_WGS_1984_7

Scale: 1:2 500 Scale at size: A1

Equinor Doc. no.: C282-EQ-Z-GA-00008

A	16/08/2022	First Issue	erihag	jadd	sarc
REV	DATE	STATUS	DRW	CHK	APR





Sheringham Shoal and Dudgeon Extension Projects

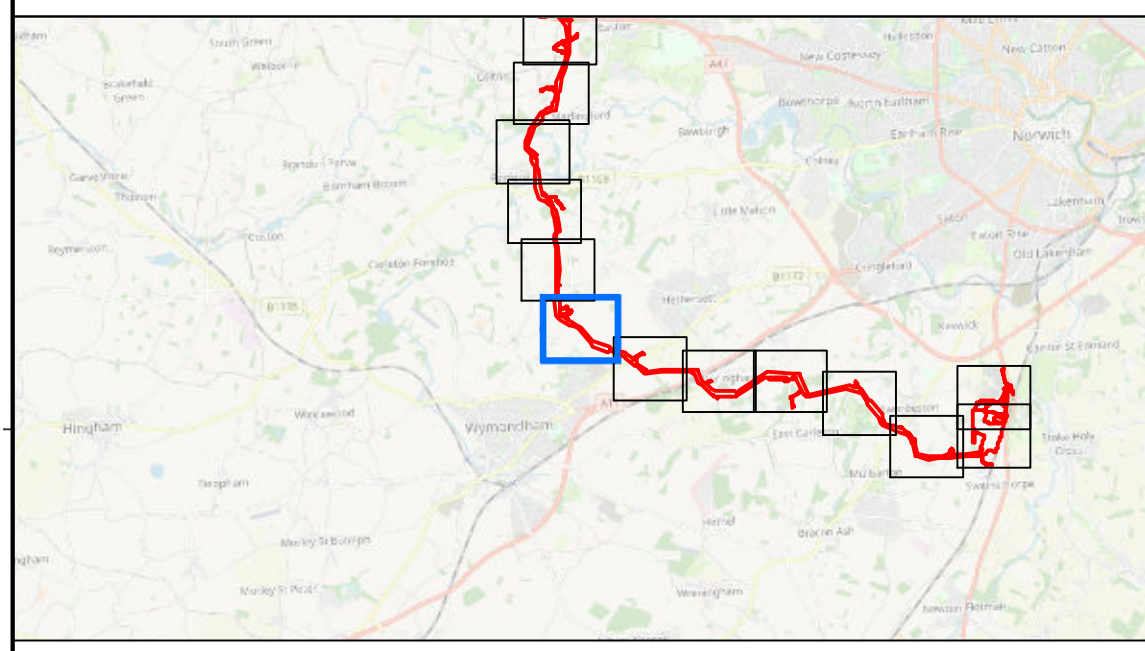
Title: Onshore Works Plans

Sheet 33 of 40

APFP Regulations Reference: 5(2)(j)
Application Doc. no.: 2.6

- Legend:
- Order Limits
 - Sheet extent
 - Works No. 12A/B or 12C, Onshore connection works
 - Works No. 13A/B, Access track

Data Sources: © Norfolk County Council, 2020; © Natural England copyright, 2020
Base Map: © Crown copyright and database rights 2020, Ordnance Survey 0100031673; © OpenStreetMap (and) contributors, CC-BY-SA



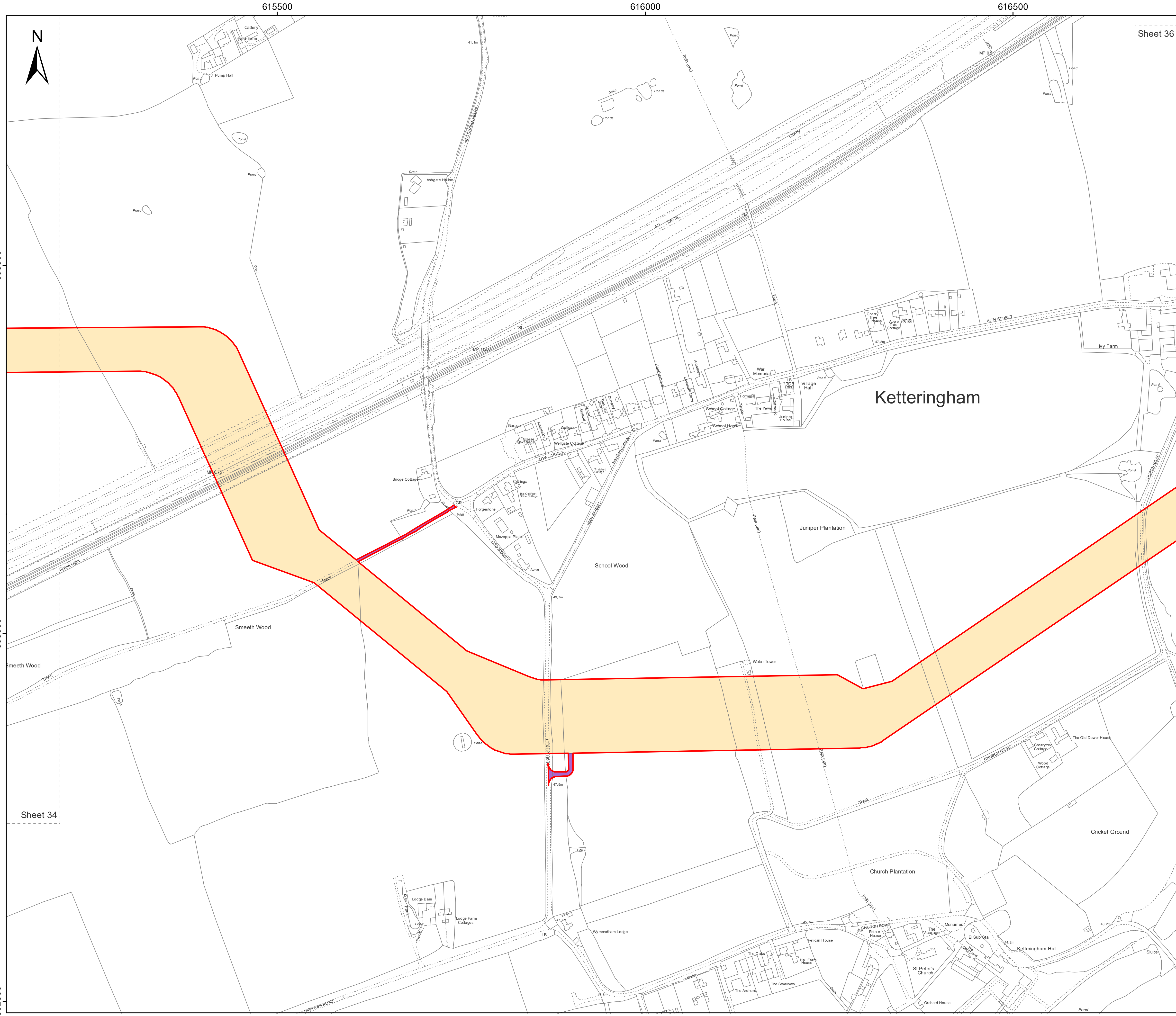
Coordinate Reference System: British National Grid
Transformation WGS84: OSGB_1936_To_WGS_1984_7

Scale: 1:2 500 Scale at size: A1

Equinor Doc. no.: C282-EQ-Z-GA-00008

A	16/08/2022	First Issue	erihag	jadd	sarc
REV	DATE	STATUS	DRW	CHK	APR





Sheringham Shoal and Dudgeon Extension Projects

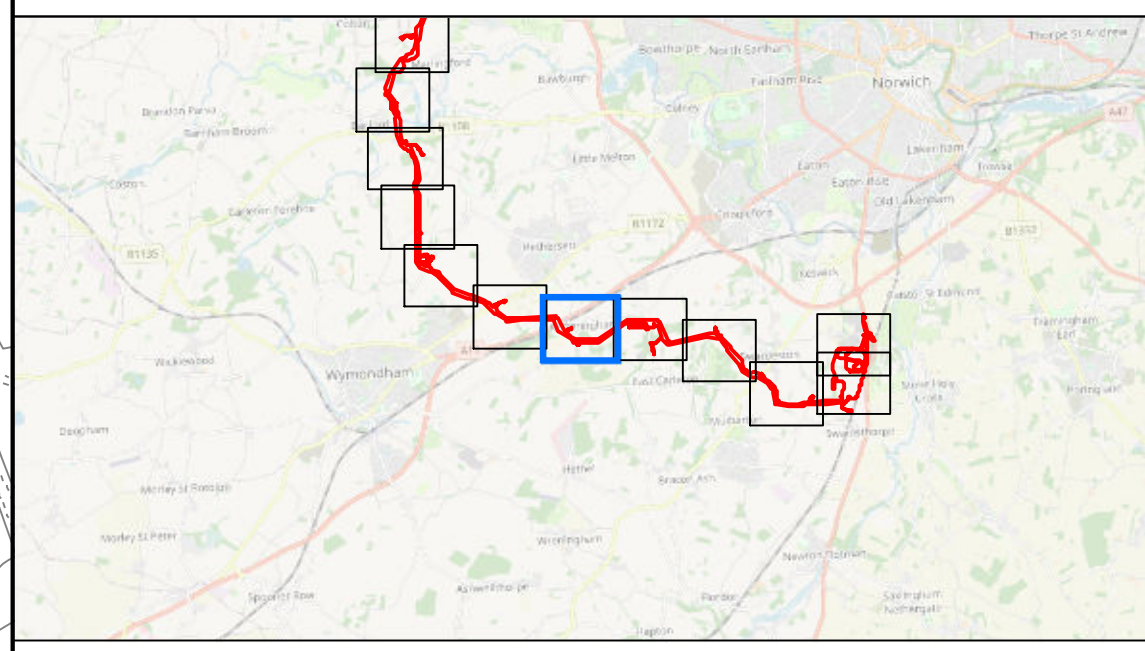
Title: Onshore Works Plans

Sheet 35 of 40

APFP Regulations Reference: 5(2)(j)
Application Doc. no.: 2.6

- Legend:
- Order Limits
 - Sheet extent
 - Works No. 12A/B or 12C, Onshore connection works
 - Works No. 13A/B, Access track

Data Sources: © Norfolk County Council, 2020; © Natural England copyright, 2020
Base Map: © Crown copyright and database rights 2020, Ordnance Survey 0100031673; © OpenStreetMap (and) contributors, CC-BY-SA



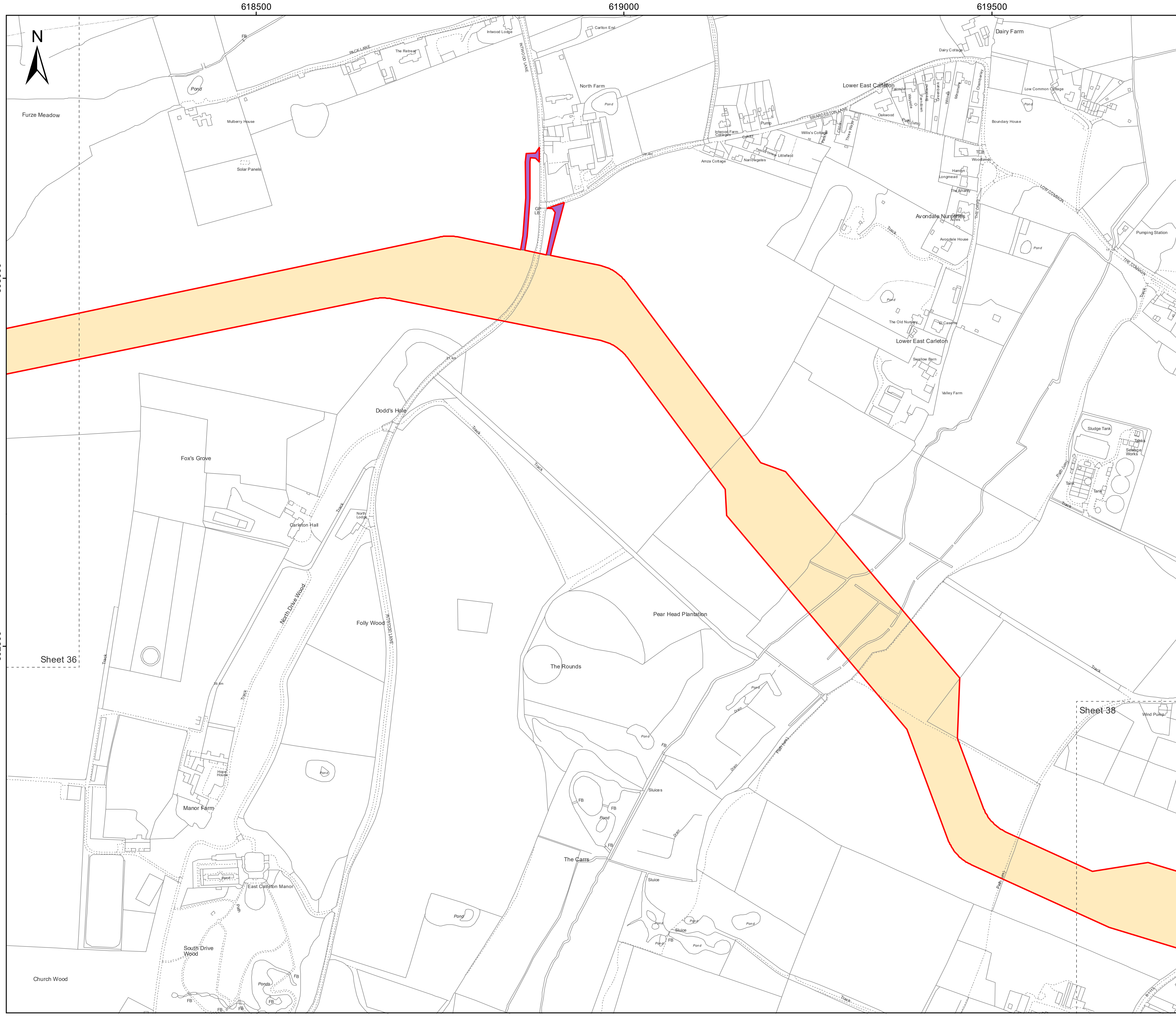
Coordinate Reference System: British National Grid
Transformation WGS84: OSGB_1936_To_WGS_1984_7

Scale: 1:2 500 Scale at size: A1

Equinor Doc. no.: C282-EQ-Z-GA-00008

REV	DATE	STATUS	DRW	CHK	APR
A	16/08/2022	First Issue	erihag	jadd	sarc





Sheringham Shoal and Dudgeon Extension Projects

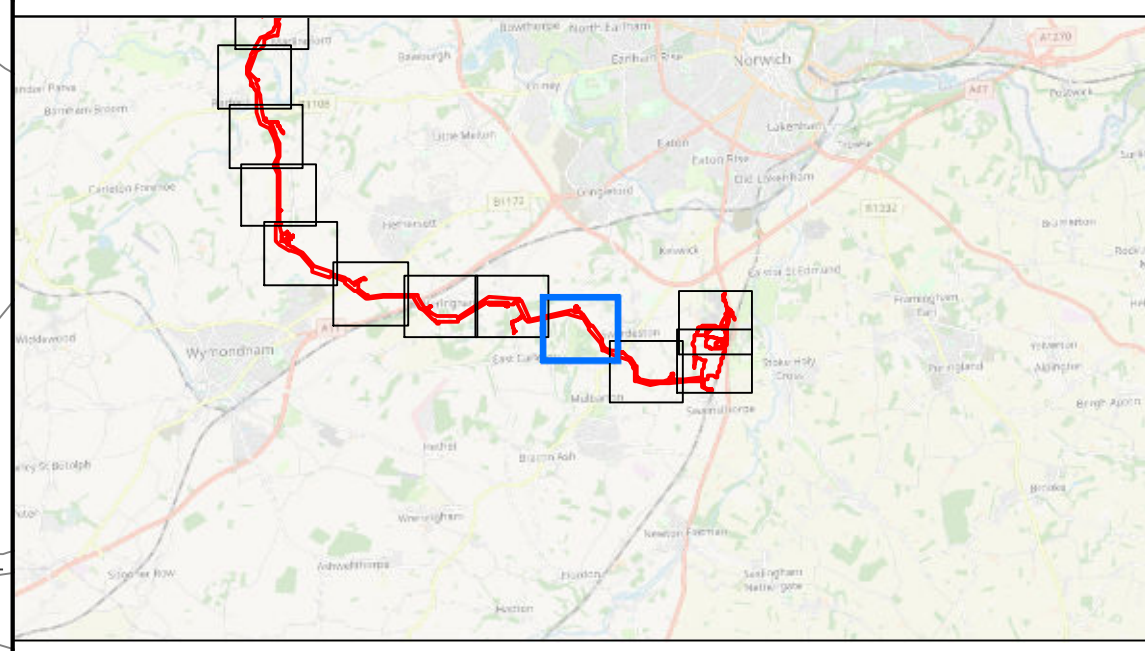
Title: Onshore Works Plans

Sheet 37 of 40

APFP Regulations Reference: 5(2)(j)
Application Doc. no.: 2.6

- Legend:**
- Order Limits
 - Sheet extent
 - Works No. 12A/B or 12C, Onshore connection works
 - Works No. 13A/B, Access track

Data Sources: © Norfolk County Council, 2020; © Natural England copyright, 2020
Base Map: © Crown copyright and database rights 2020, Ordnance Survey 0100031673; © OpenStreetMap (and) contributors, CC-BY-SA



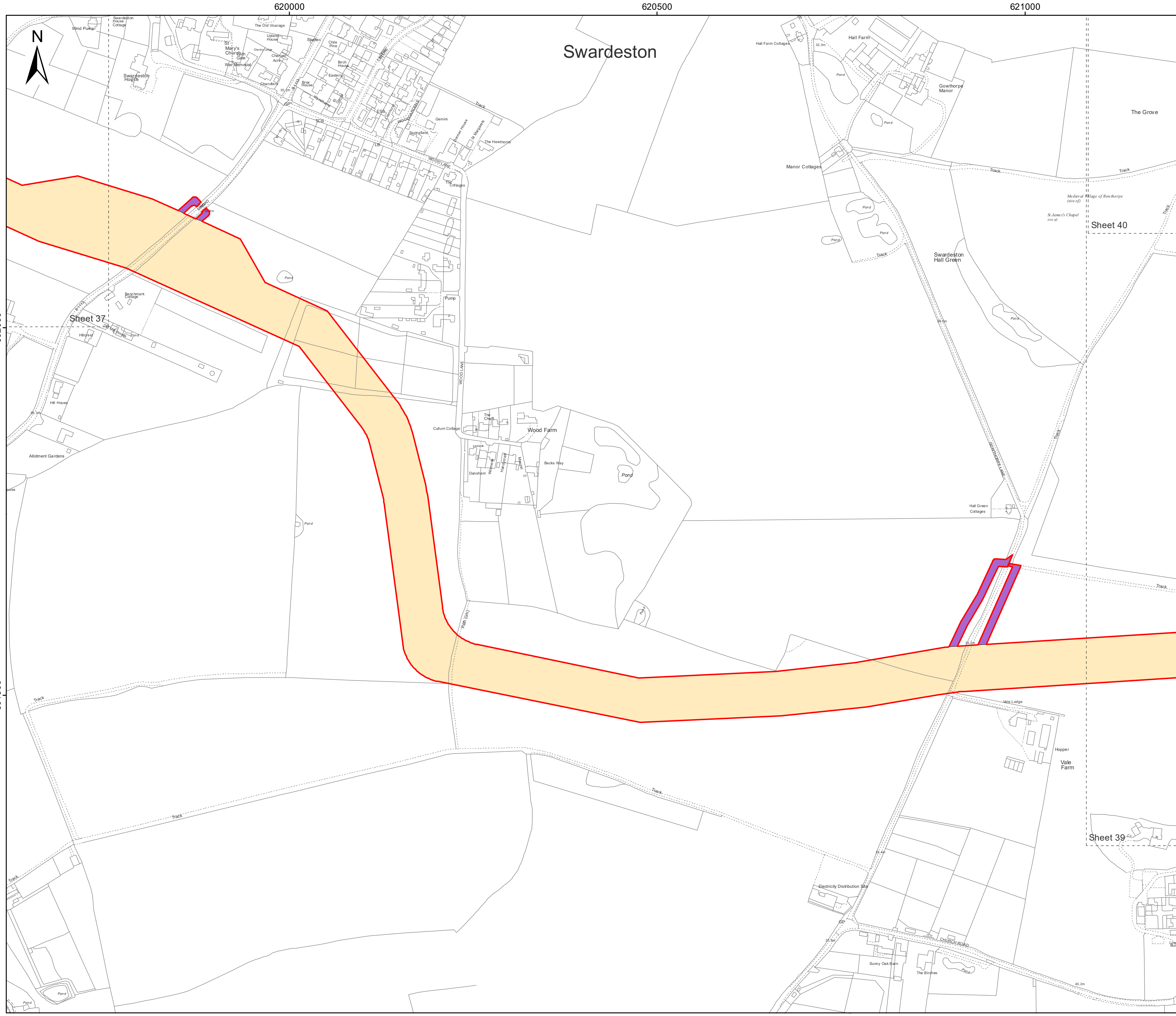
Coordinate Reference System: British National Grid
Transformation WGS84: OSGB_1936_To_WGS_1984_7

Scale: 1:2 500 Scale at size: A1

Equinor Doc. no.: C282-EQ-Z-GA-00008

A	16/08/2022	First Issue	erihag	jadd	sarc
REV	DATE	STATUS	DRW	CHK	APR





Swardeston

Sheringham Shoal and Dudgeon Extension Projects

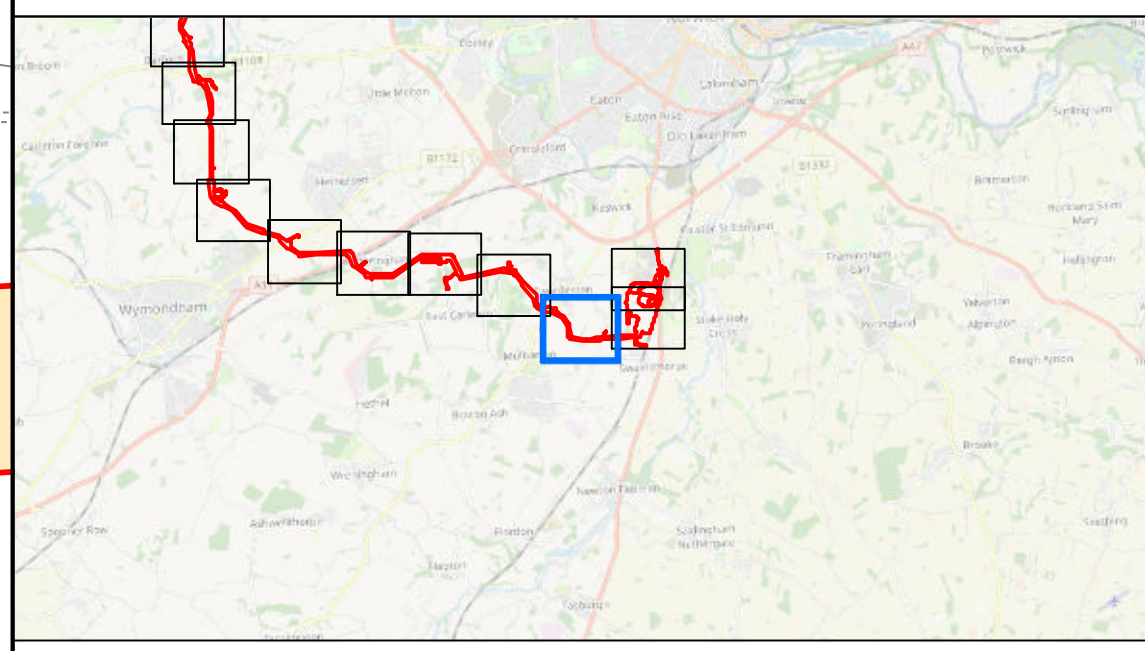
Title: Onshore Works Plans

Sheet 38 of 40

APFP Regulations Reference: 5(2)(j)
Application Doc. no.: 2.6

- Legend:
- Order Limits
 - Sheet extent
 - Works No. 12A/B or 12C, Onshore connection works
 - Works No. 13A/B, Access track

Data Sources: © Norfolk County Council, 2020; © Natural England copyright, 2020
Base Map: © Crown copyright and database rights 2020, Ordnance Survey 0100031673; © OpenStreetMap (and) contributors, CC-BY-SA



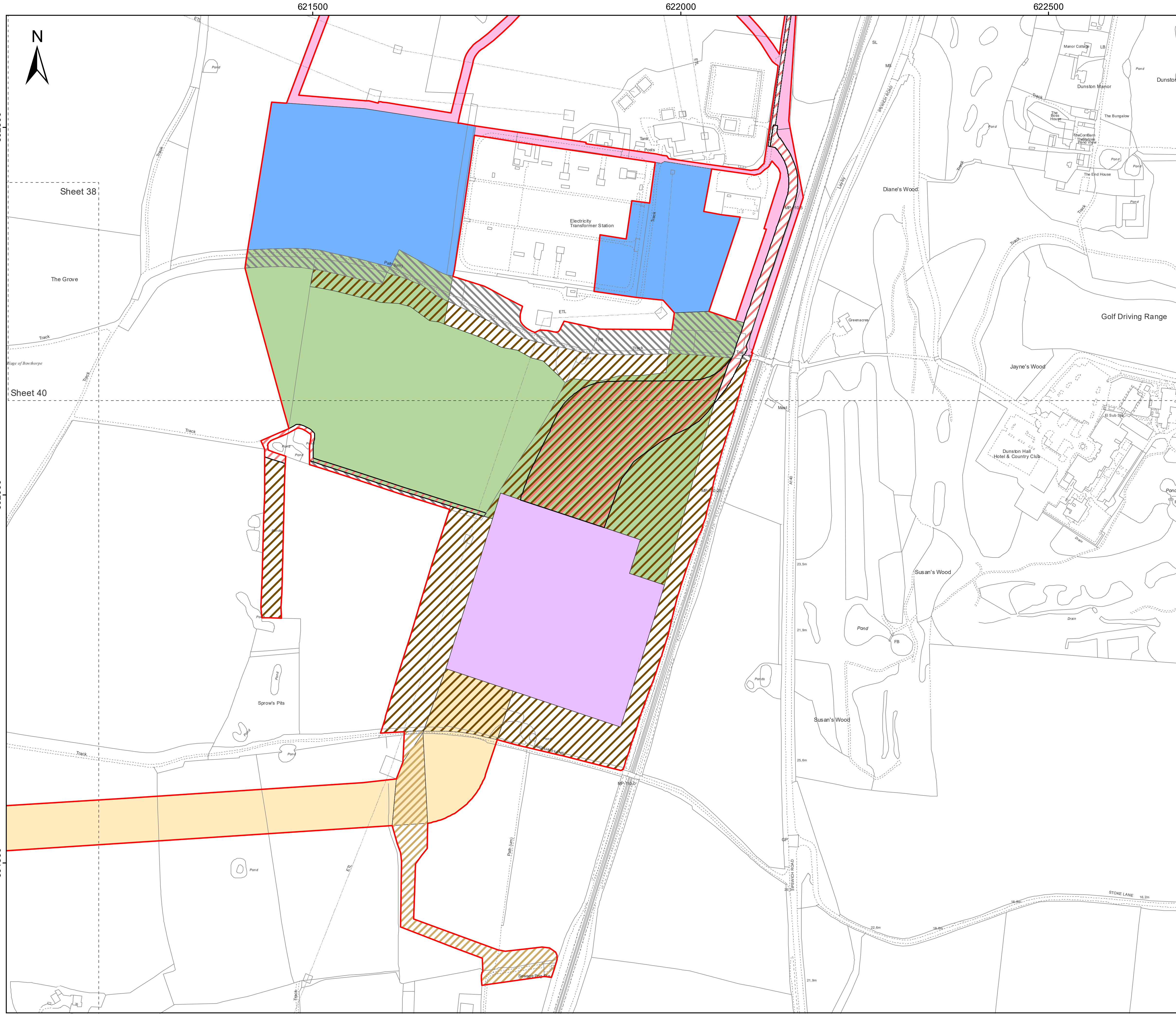
Coordinate Reference System: British National Grid
Transformation WGS84: OSGB_1936_To_WGS_1984_7

Scale: 1:2 500 Scale at size: A1

Equinor Doc. no.: C282-EQ-Z-GA-00008

A	16/08/2022	First Issue	erihag	jadd	sarc
REV	DATE	STATUS	DRW	CHK	APR





Sheringham Shoal and Dudgeon Extension Projects

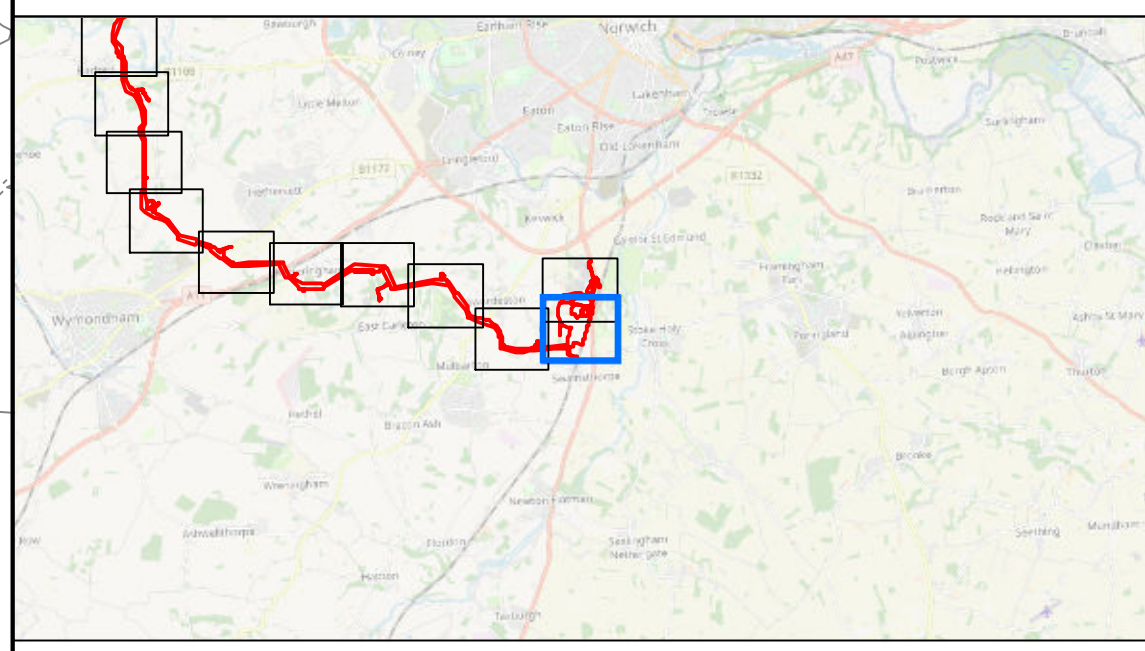
Title: Onshore Works Plans

Sheet 39 of 40

APFP Regulations Reference: 5(2)(j)
Application Doc. no.: 2.6

- Legend:**
- Order Limits
 - Sheet extent
 - Works No. 12A/B or 12C, Onshore connection works
 - Works No. 15A/B or Works No. 15C, Onshore HVAC substation
 - Works No. 16A/B or Works No. 16C, Onshore connection works (connecting Onshore HVAC substation to National Grid substation)
 - Works No. 17A/B or Works No. 17C, National Grid substation connection works
 - Works No. 18A/B, Permanent mitigation, landscaping and drainage works
 - Works No. 19A/B, Permanent access
 - Works No. 20A/B, Temporary working area
 - Works No. 21A/B, Permanent drainage works
 - Works No. 22A/B, Permanent landscape and ecological mitigation works

Data Sources: © Norfolk County Council, 2020; © Natural England copyright, 2020
Base Map: © Crown copyright and database rights 2020, Ordnance Survey 0100031673; © OpenStreetMap (and) contributors, CC-BY-SA



Coordinate Reference System: British National Grid
Transformation WGS84: OSGB_1936_To_WGS_1984_7

Scale: 1:2 500 Scale at size: A1

Equinor Doc. no.: C282-EQ-Z-GA-00008

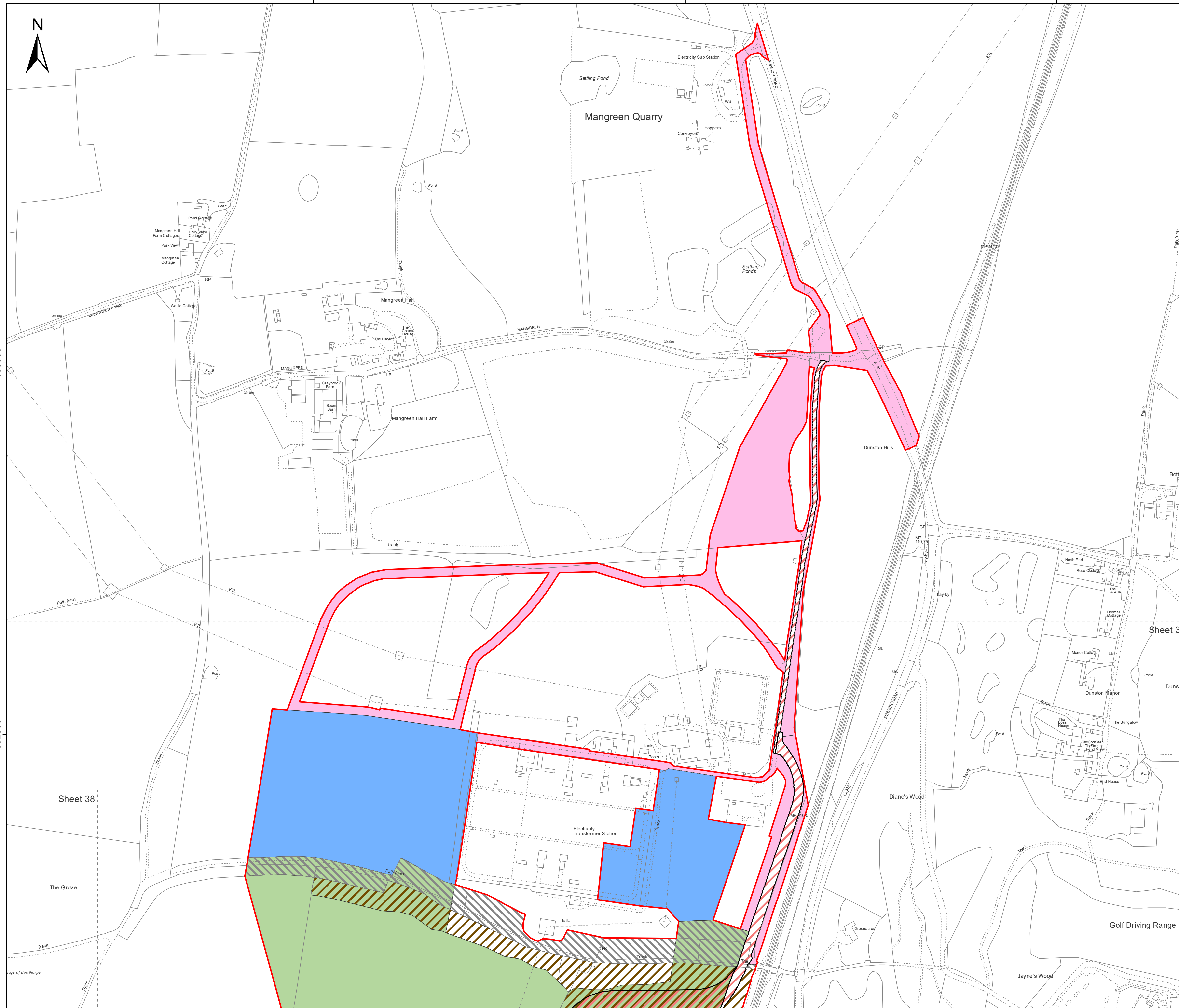
REV	DATE	STATUS	DRW	CHK	APR
A	16/08/2022	First Issue	erihag	jadd	sarc



621500

622000

622500



Sheringham Shoal and Dudgeon Extension Projects

Title: Onshore Works Plans

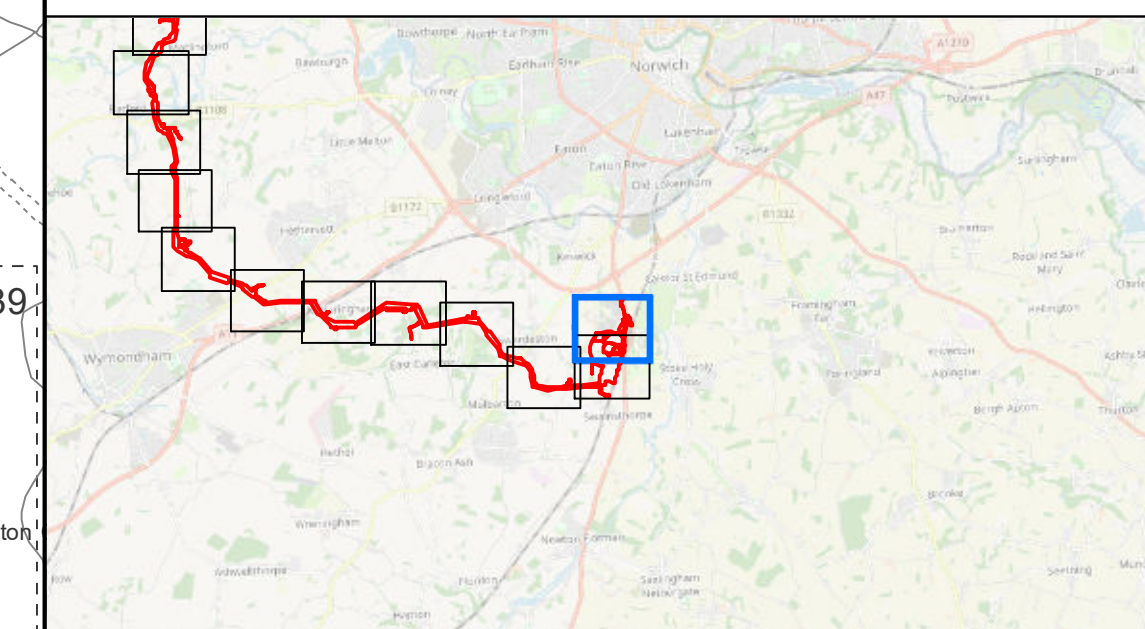
Sheet 40 of 40

APFP Regulations Reference: 5(2)(j)
Application Doc. no.: 2.6

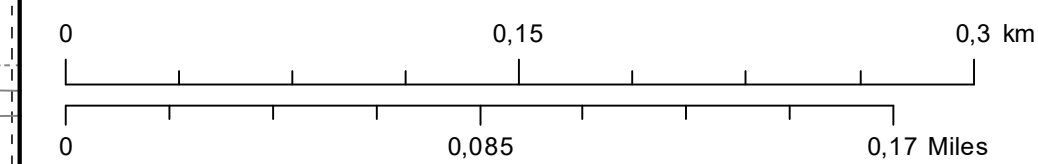
Legend:

- Order Limits
- Sheet extent
- Works No. 16A/B or Works No. 16C, Onshore connection works (connecting Onshore HVAC substation to National Grid substation)
- Works No. 17A/B or Works No. 17C, National Grid substation connection works
- Works No. 18A/B, Permanent mitigation, landscaping and drainage works
- Works No. 19A/B, Permanent access
- Works No. 20A/B, Temporary working area
- Works No. 22A/B, Permanent landscape and ecological mitigation works

Data Sources: © Norfolk County Council, 2020; © Natural England copyright, 2020
Base Map: © Crown copyright and database rights 2020, Ordnance Survey 0100031673; © OpenStreetMap (and) contributors, CC-BY-SA



Coordinate Reference System: British National Grid
Transformation WGS84: OSGB_1936_To_WGS_1984_7



Scale: 1:2 500 Scale at size: A1

Equinor Doc. no.: C282-EQ-Z-GA-00008

A	16/08/2022	First Issue	erihag	jadd	sarc
REV	DATE	STATUS	DRW	CHK	APR

